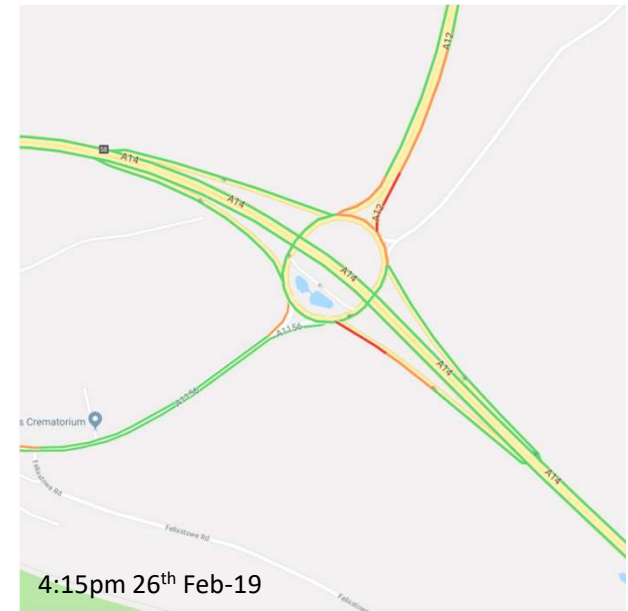
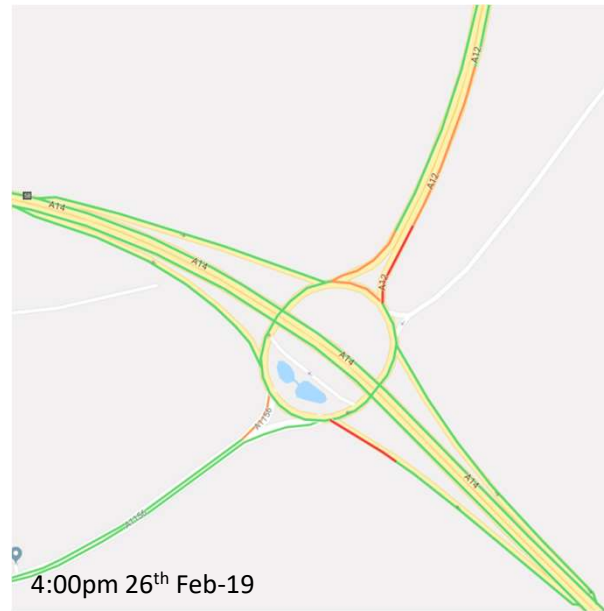



Kelsale cum Carlton Sizewell C Stage 3 Response




Appendix B



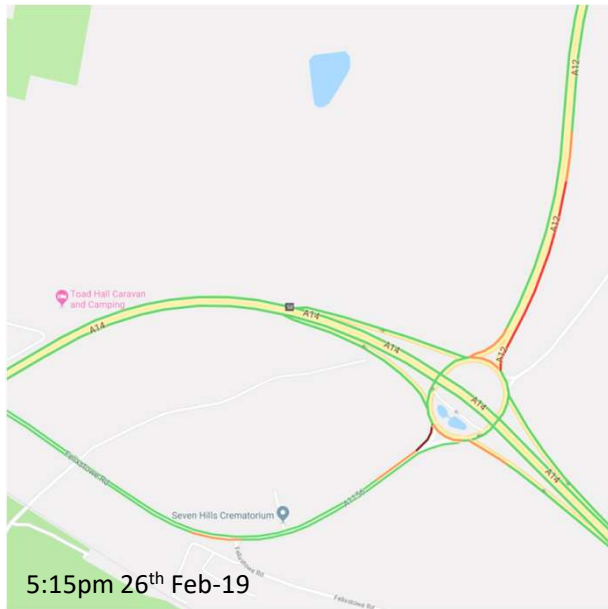
Indicative Traffic Maps

3:45pm to 6:15pm period

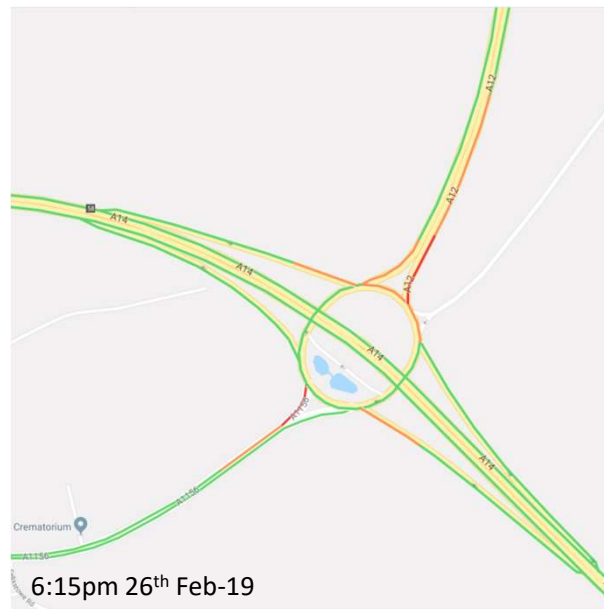



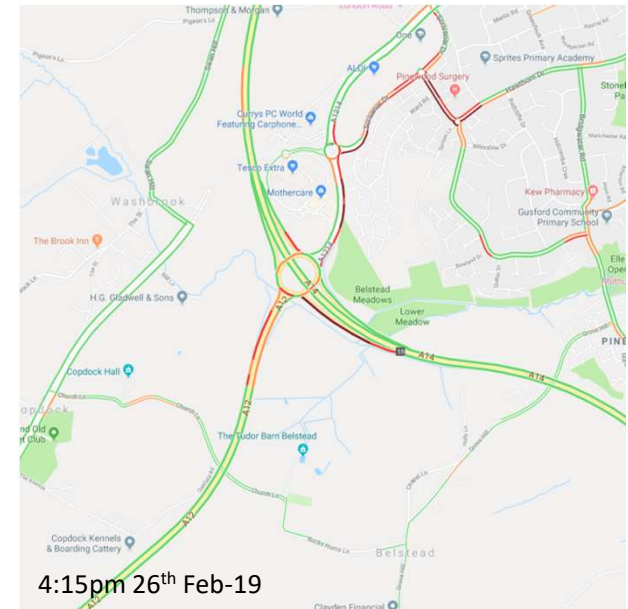
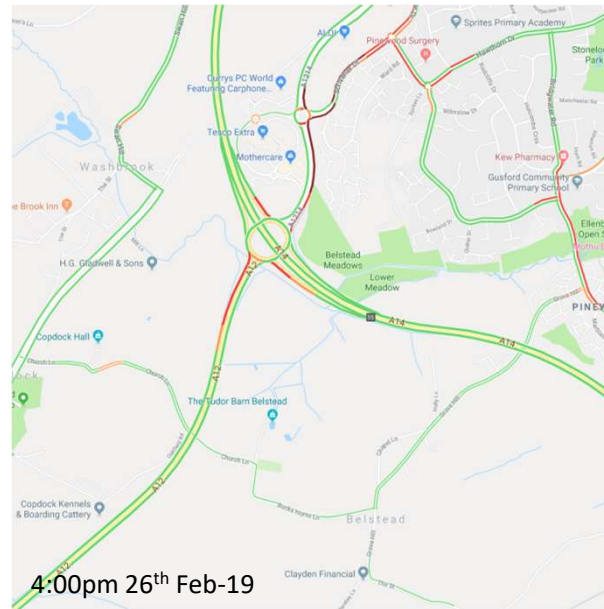
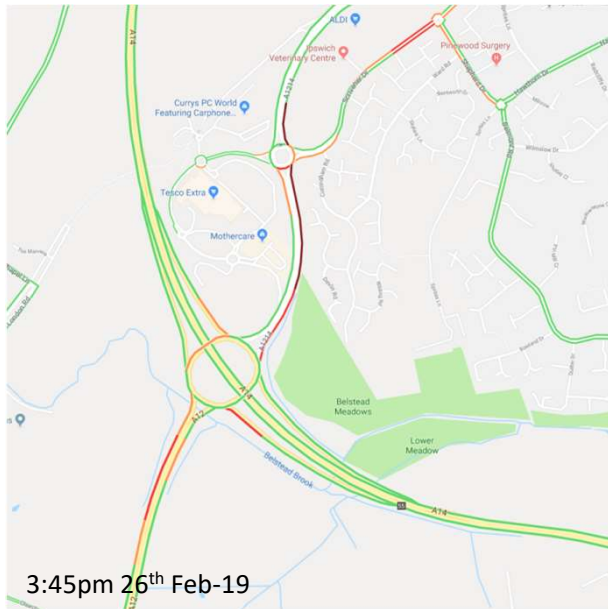
A14-J58 with the A12 - Traffic Flow 3:45pm to 6:15pm February 26th 2019



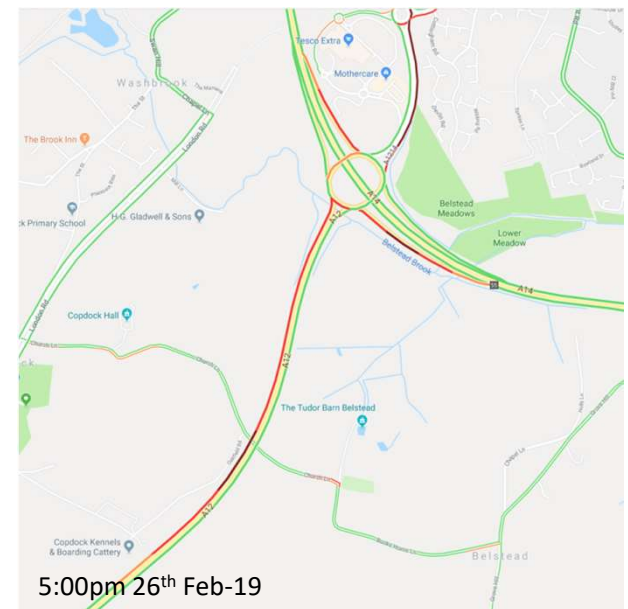
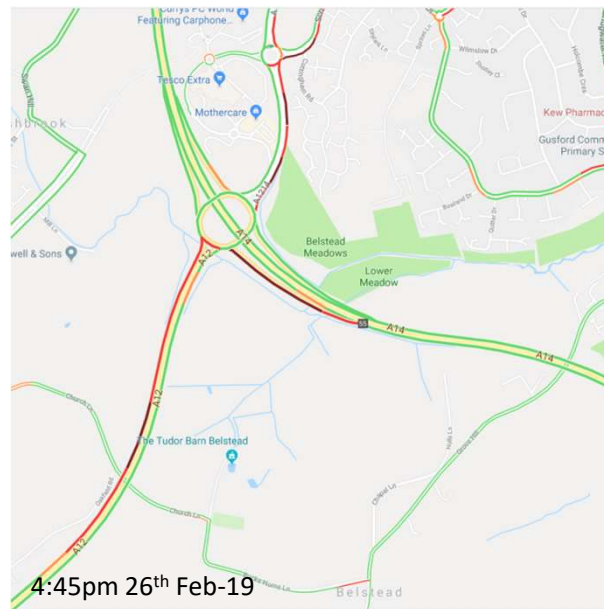
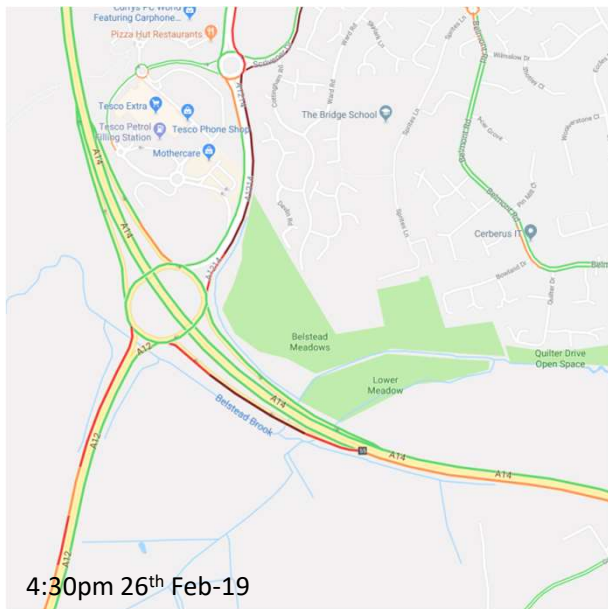


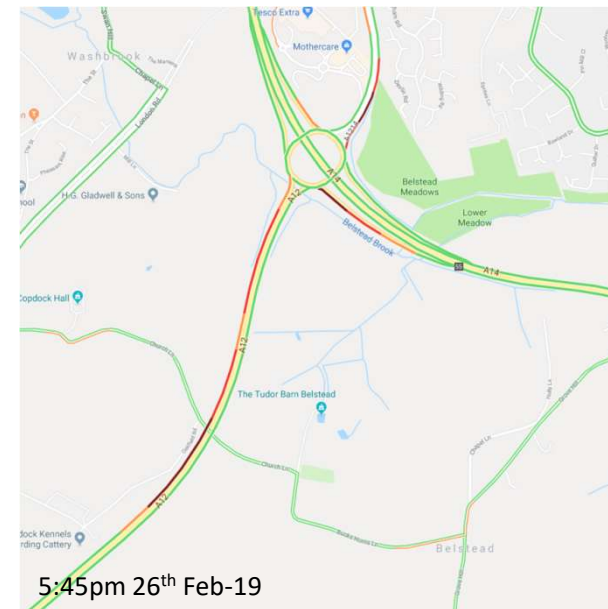
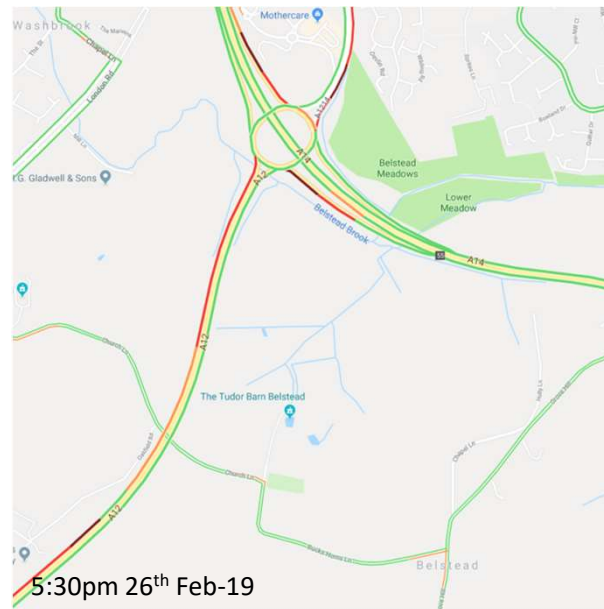
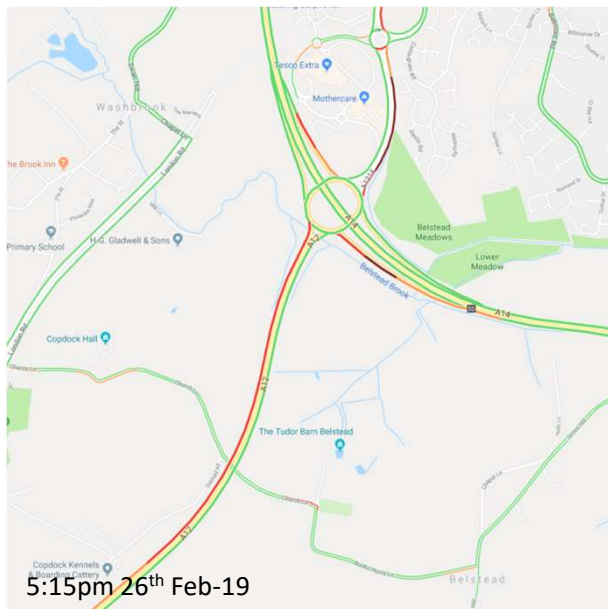
A14-J58 with the A12 - Traffic Flow 3:45pm to 6:15pm February 26th 2019



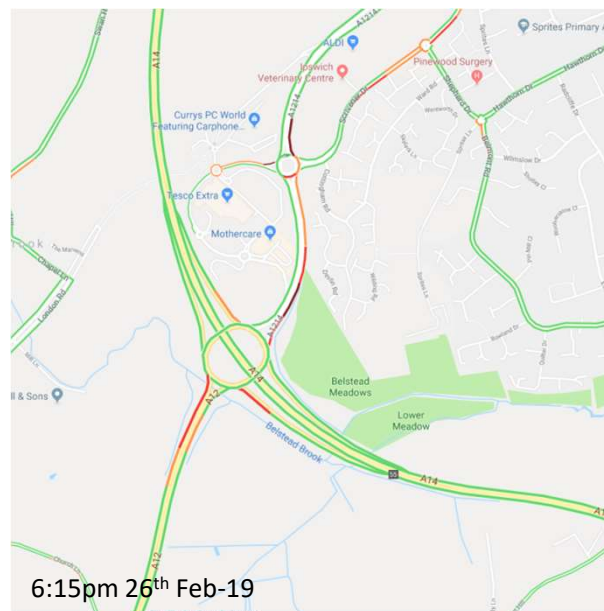
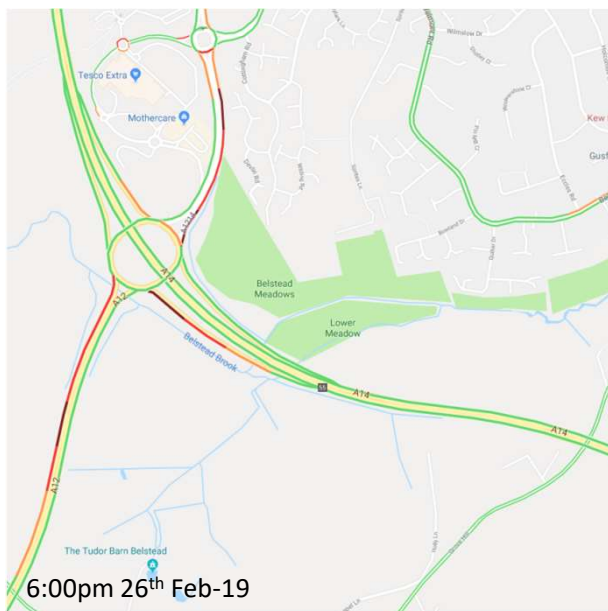



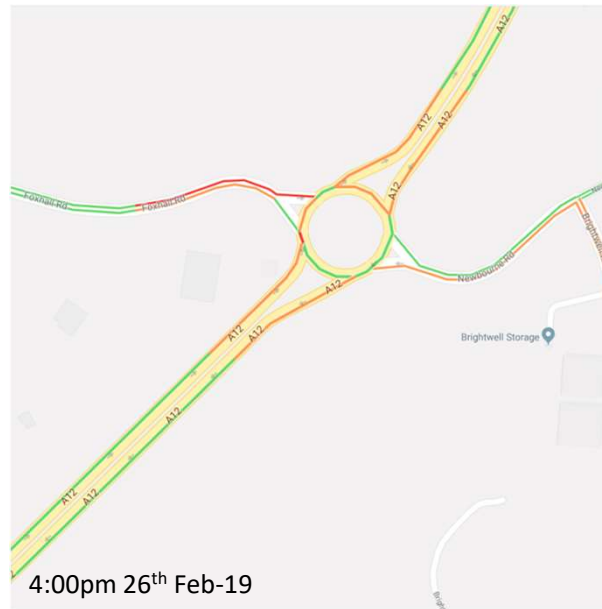
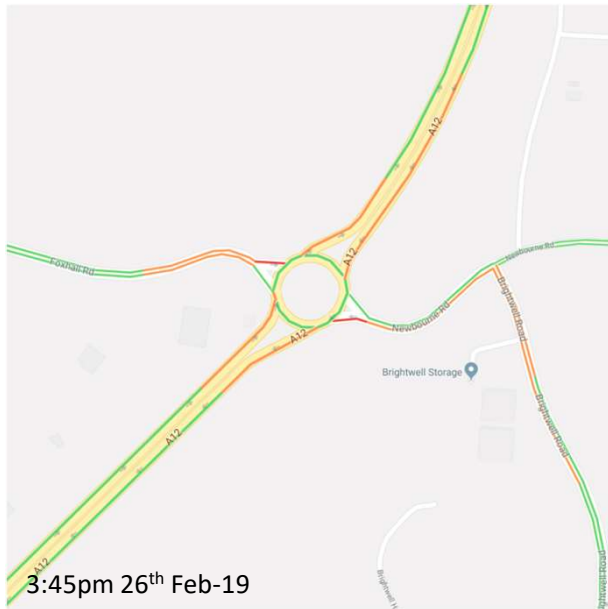
Copdock - Traffic Flow 3:45pm to 6:15pm February 26th 2019



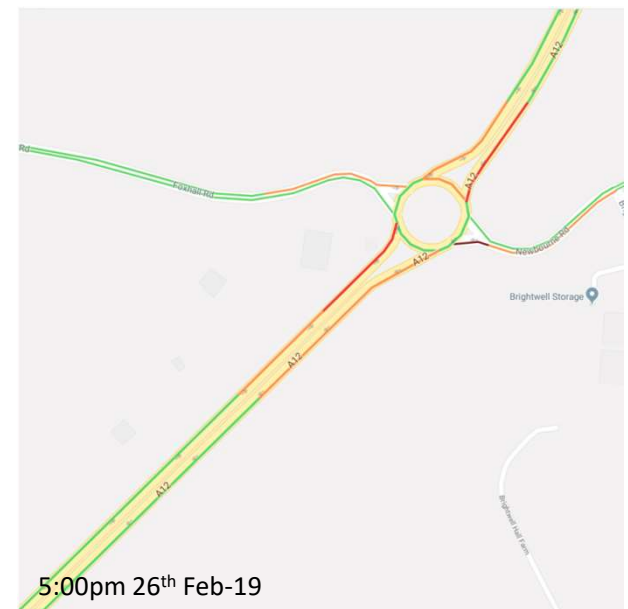
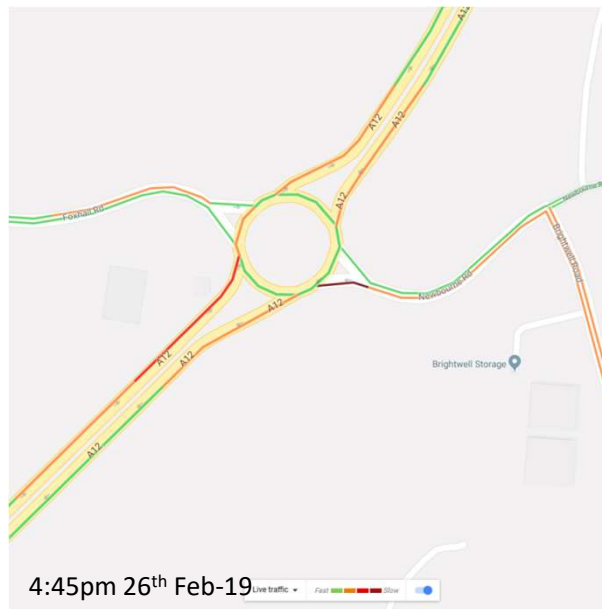
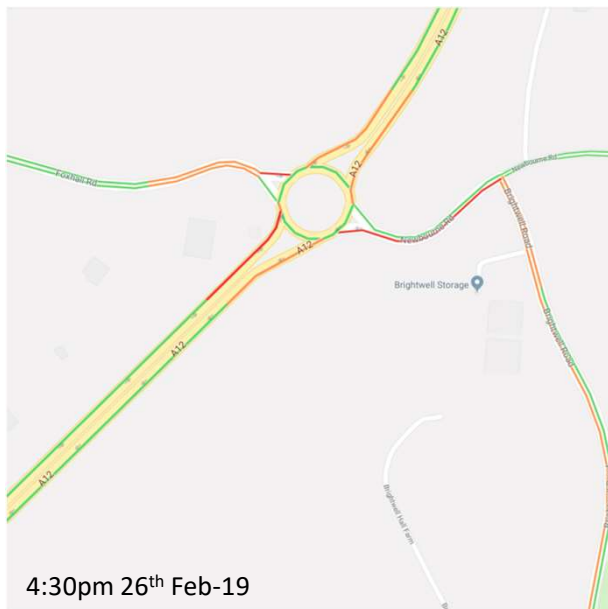


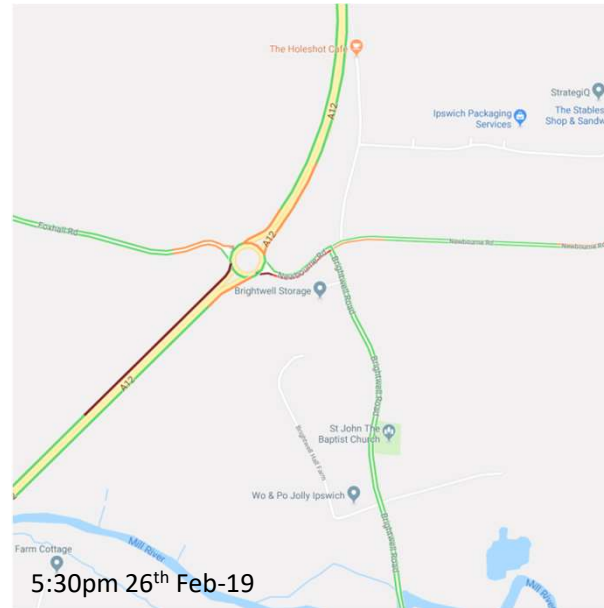
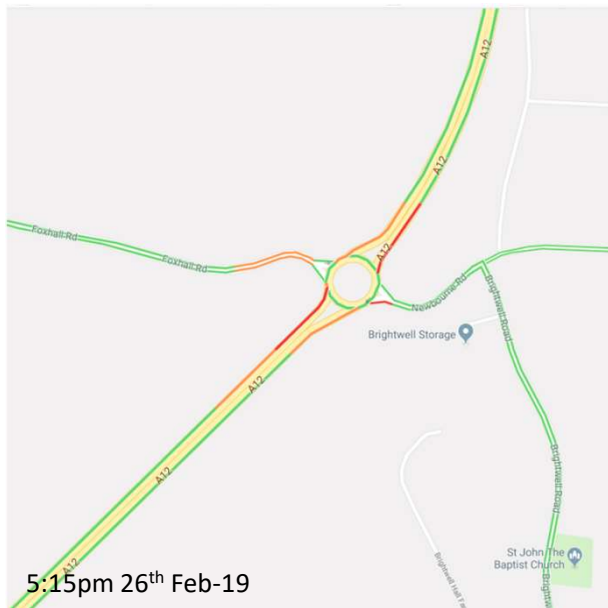
Copdock - Traffic Flow 3:45pm to 6:15pm February 26th 2019



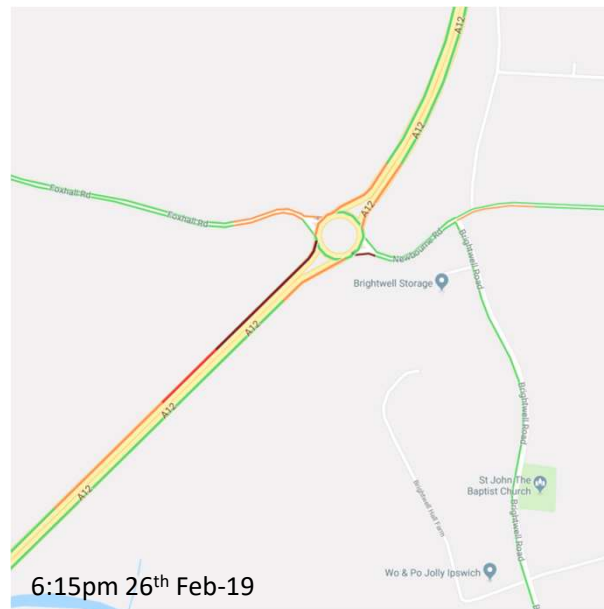
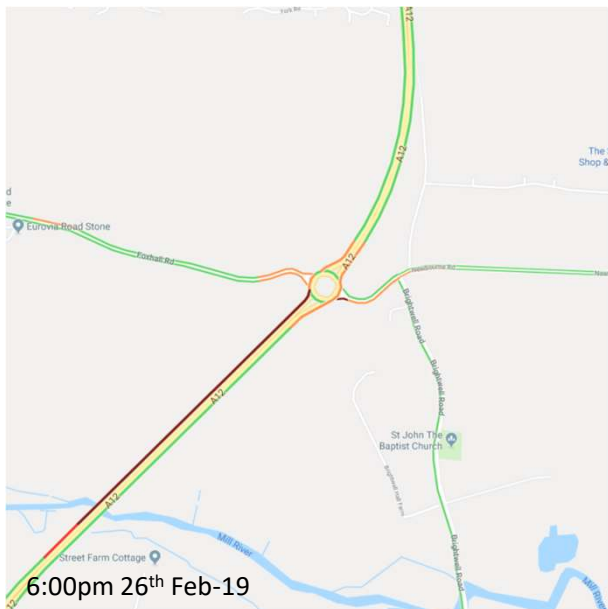


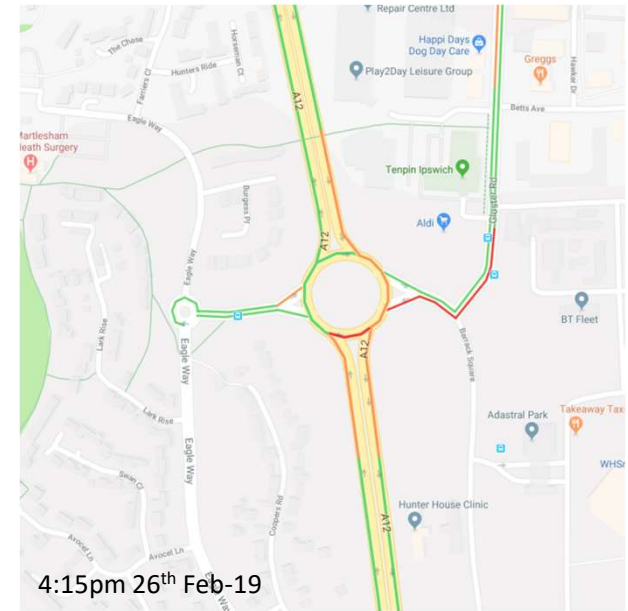
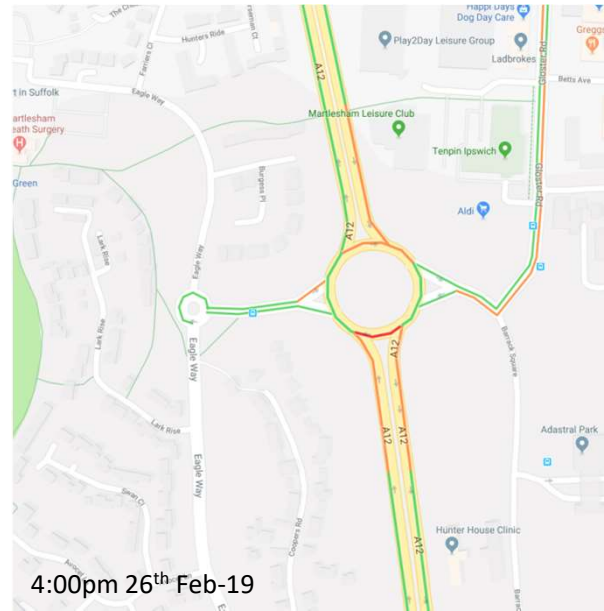
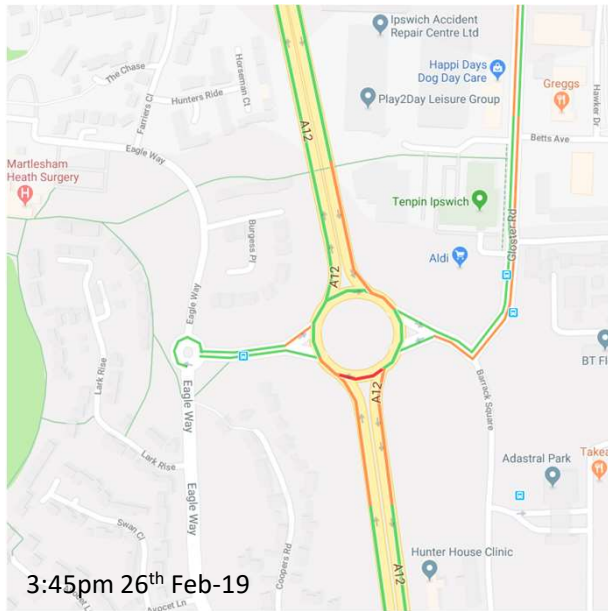
Foxhall roundabout - Traffic Flow 3:45pm to 6:15pm February 26th 2019



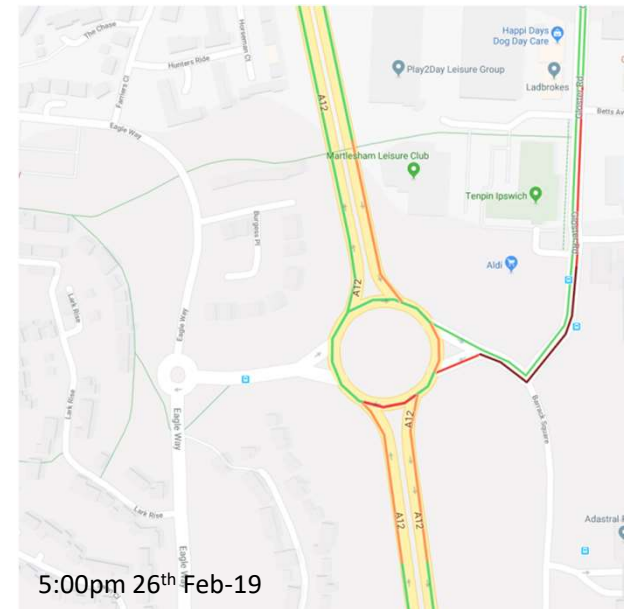
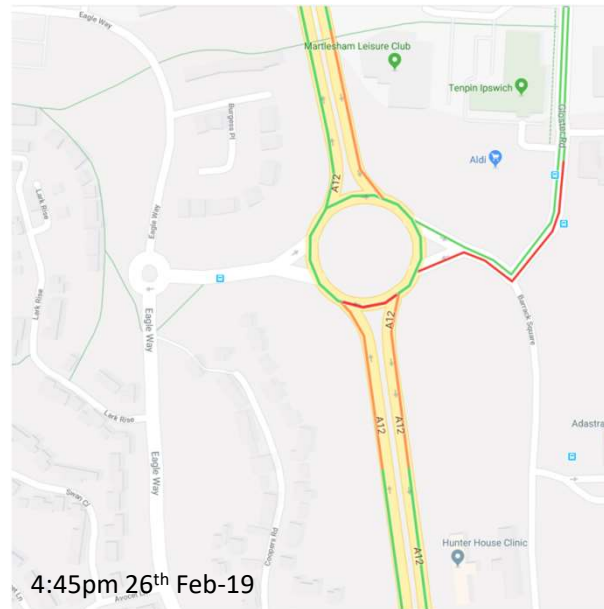
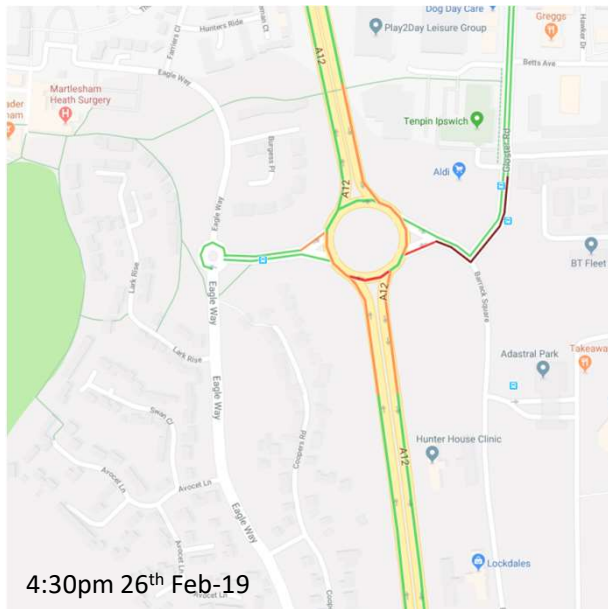


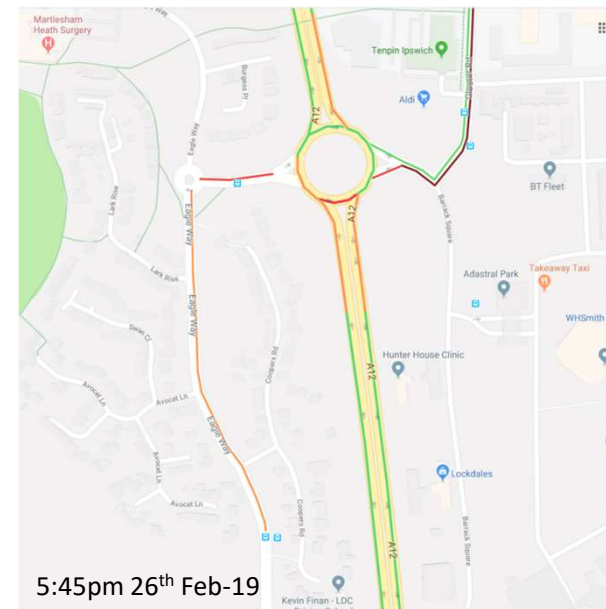
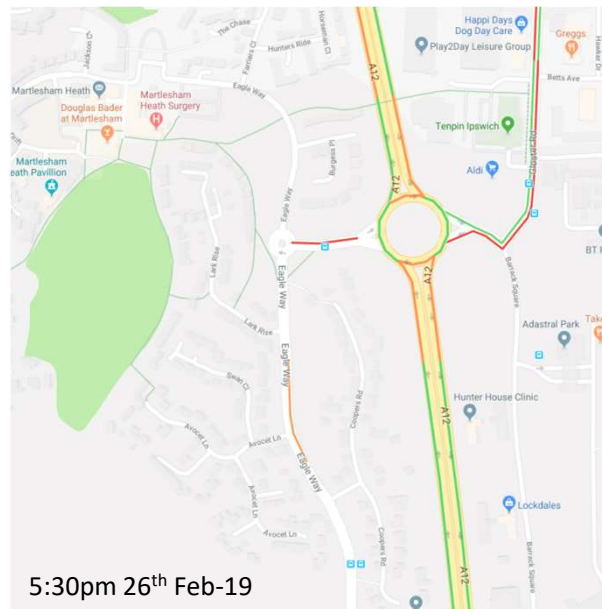
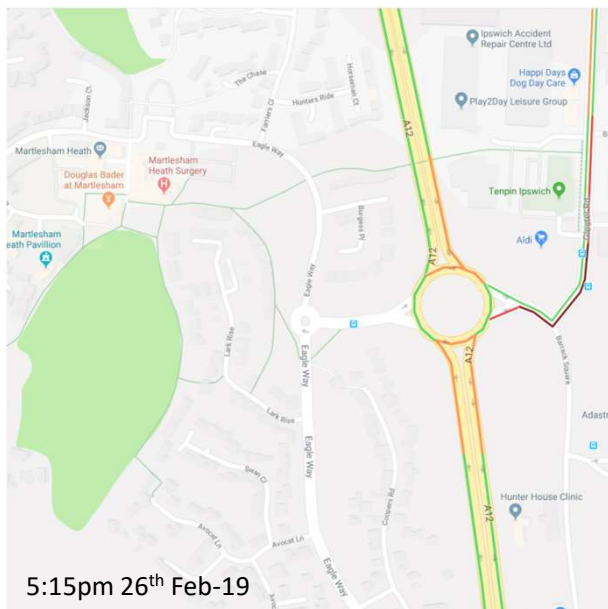
Foxhall roundabout - Traffic Flow 3:45pm to 6:15pm February 26th 2019



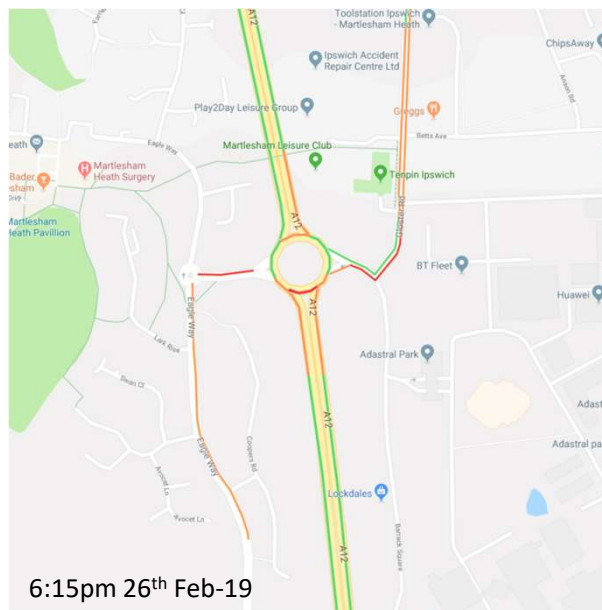
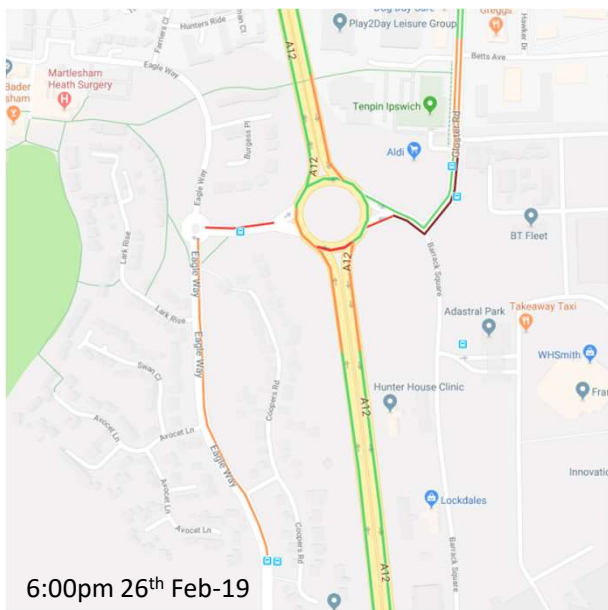


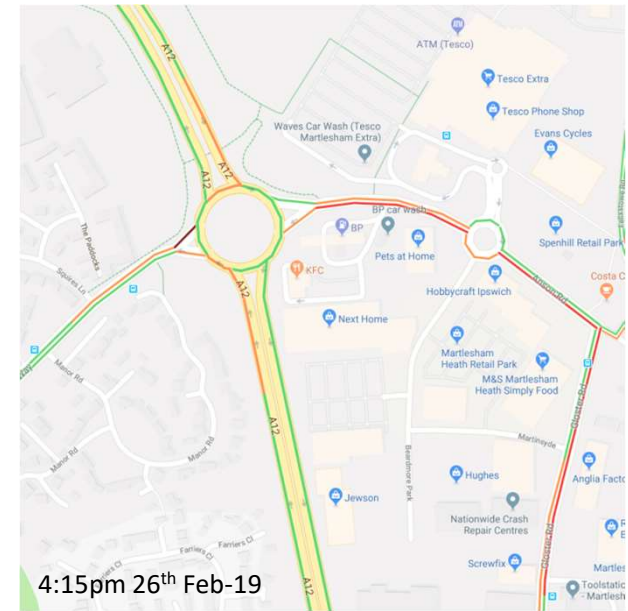
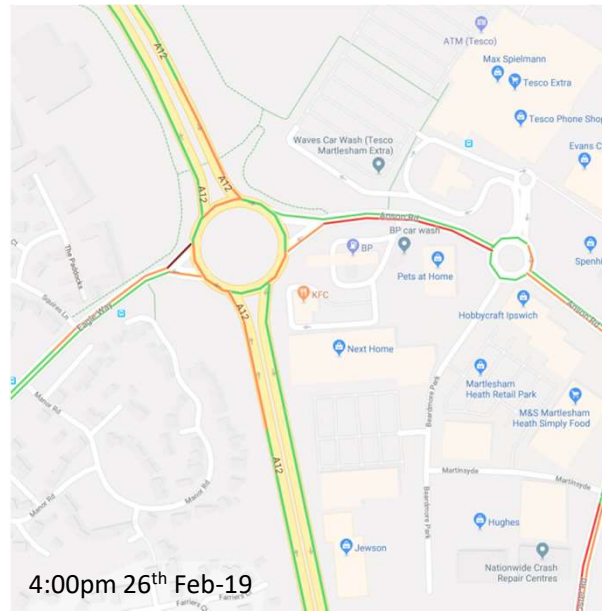
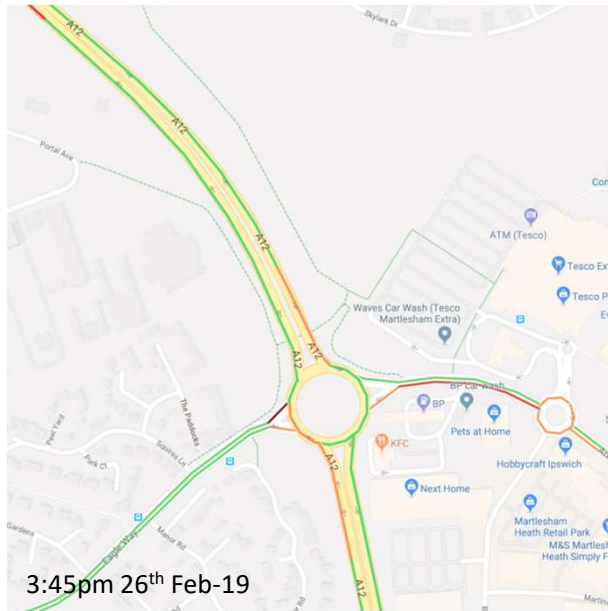
Adastral roundabout - Traffic Flow 3:45pm to 6:15pm February 26th 2019



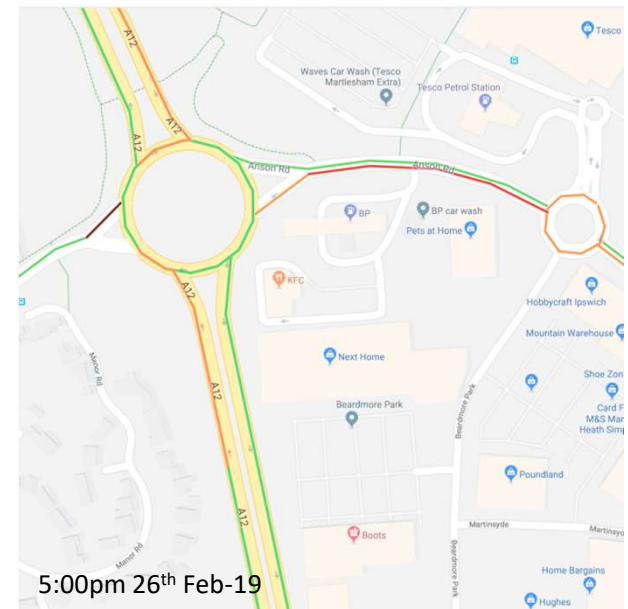
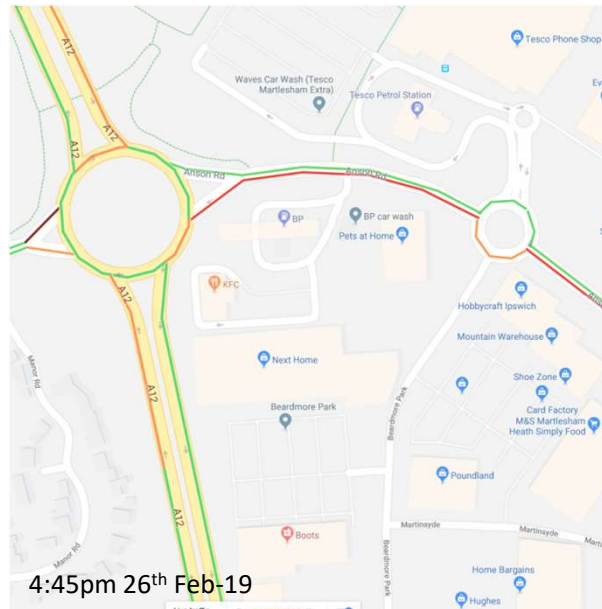
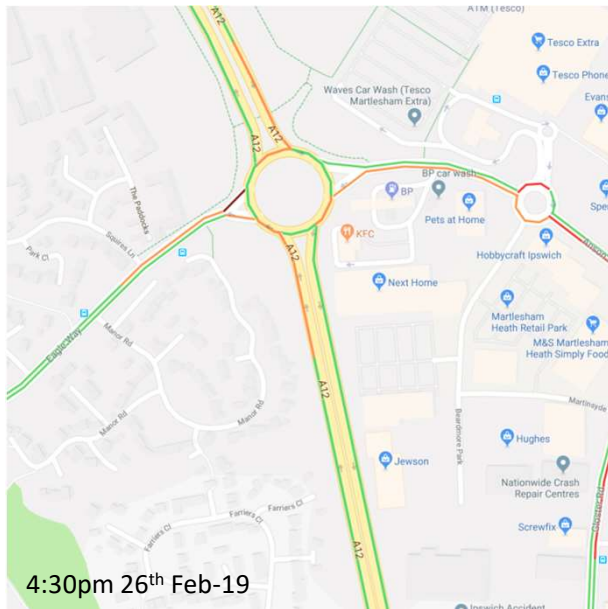


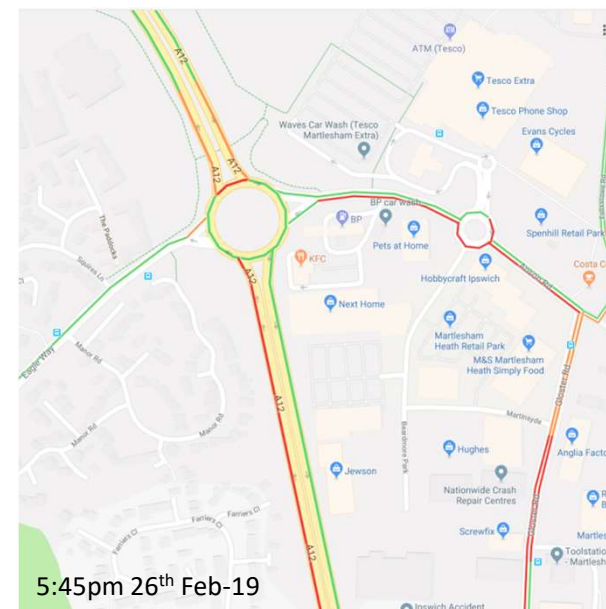
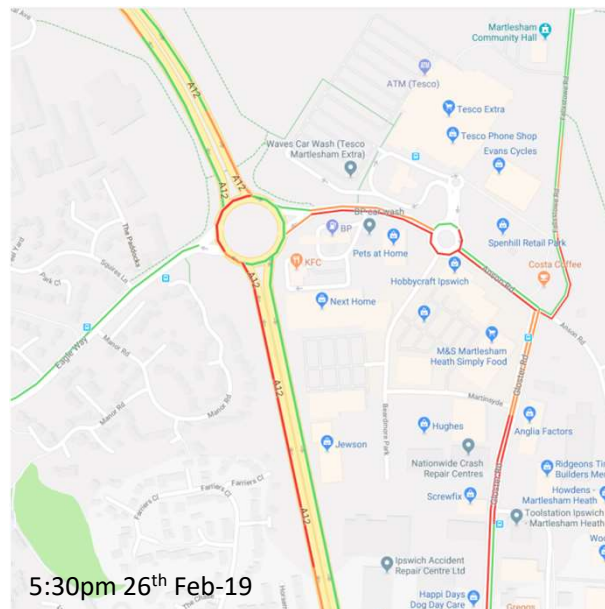
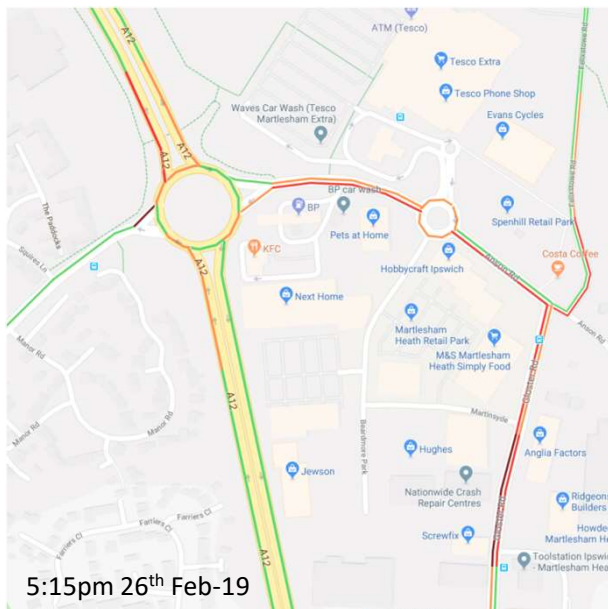
Adastral roundabout - Traffic Flow 3:45pm to 6:15pm February 26th 2019



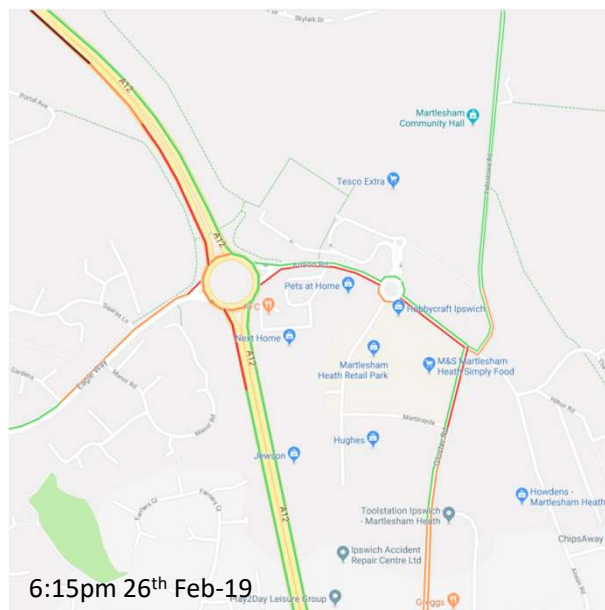
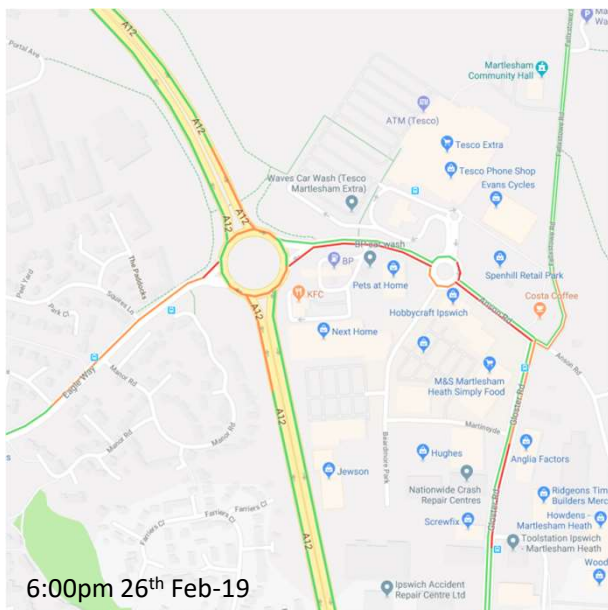


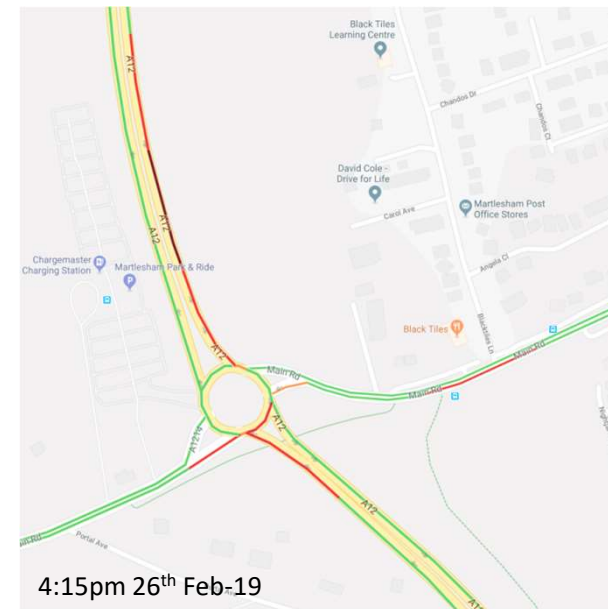
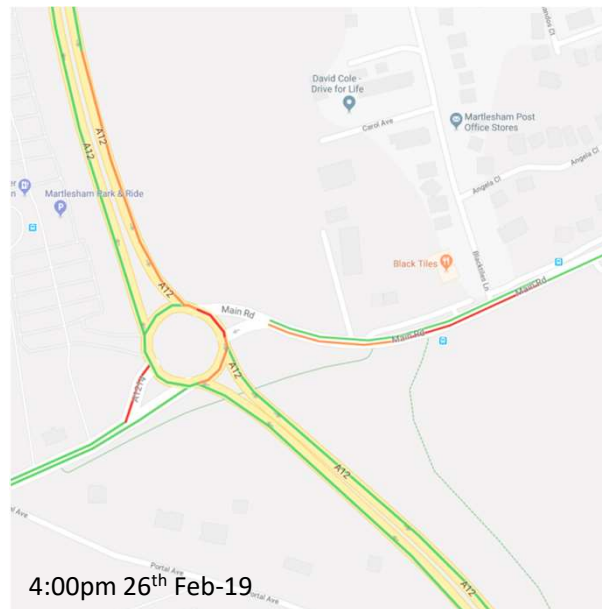
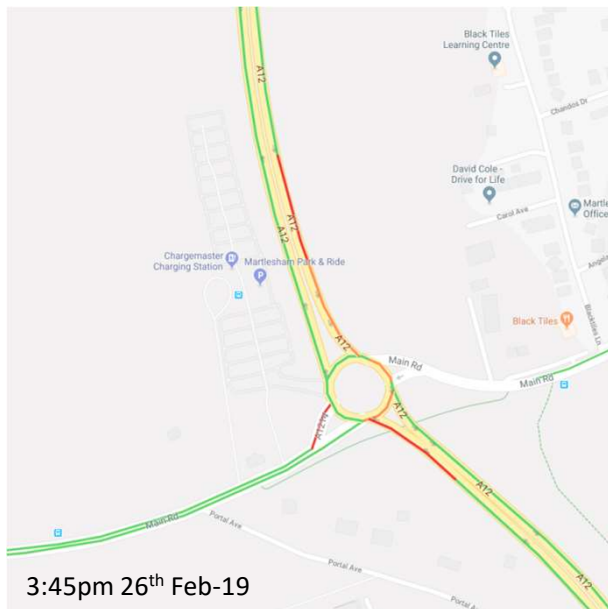
Tesco roundabout - Traffic Flow 3:45pm to 6:15pm February 26th 2019



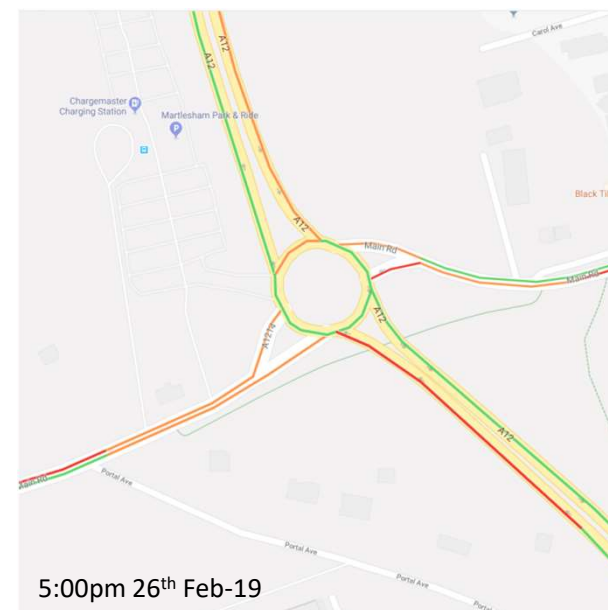
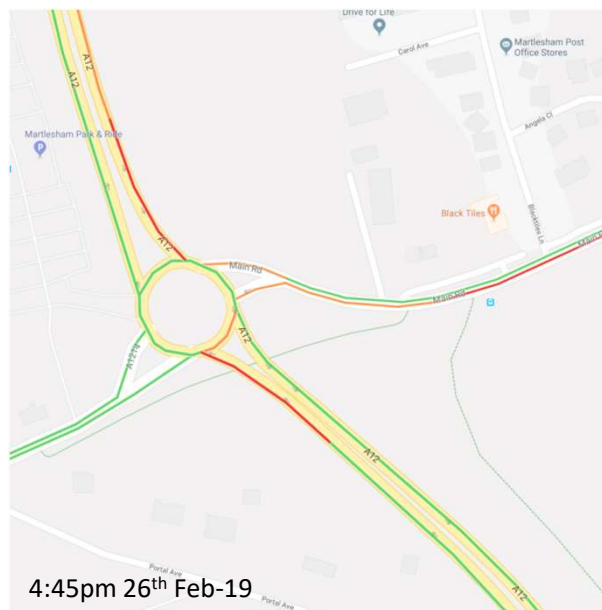
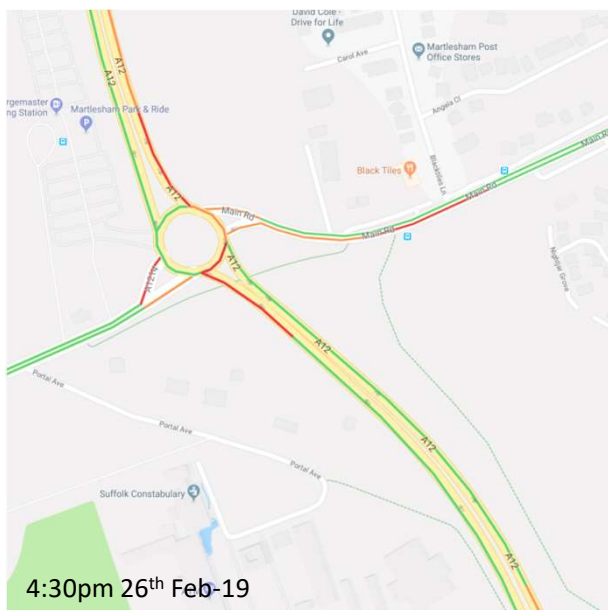


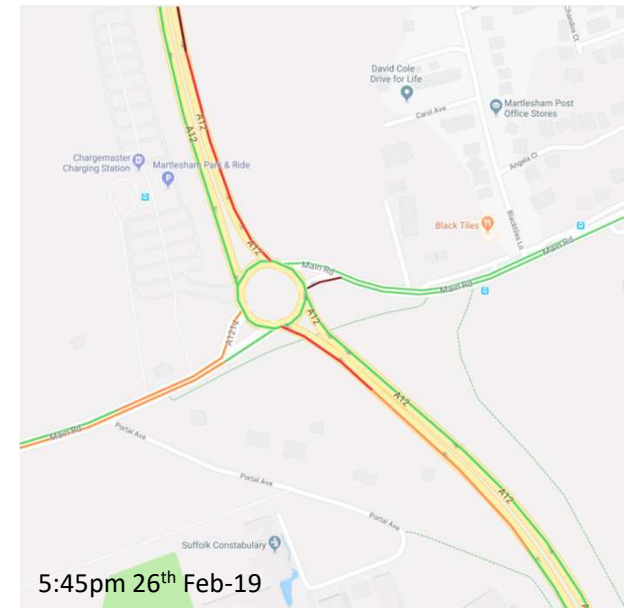
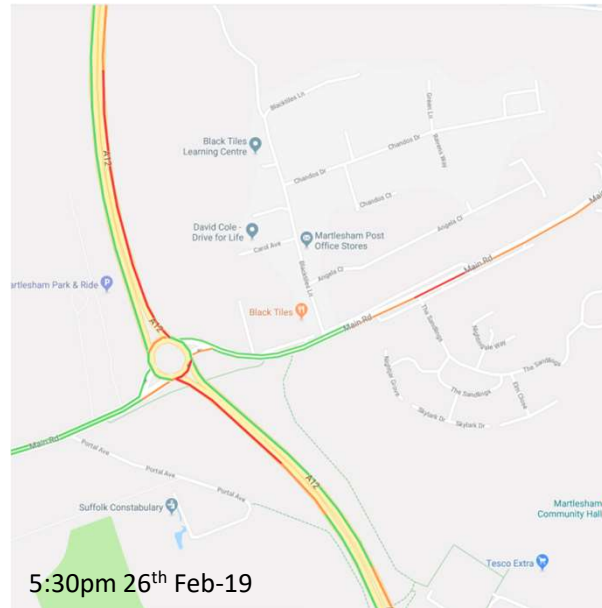
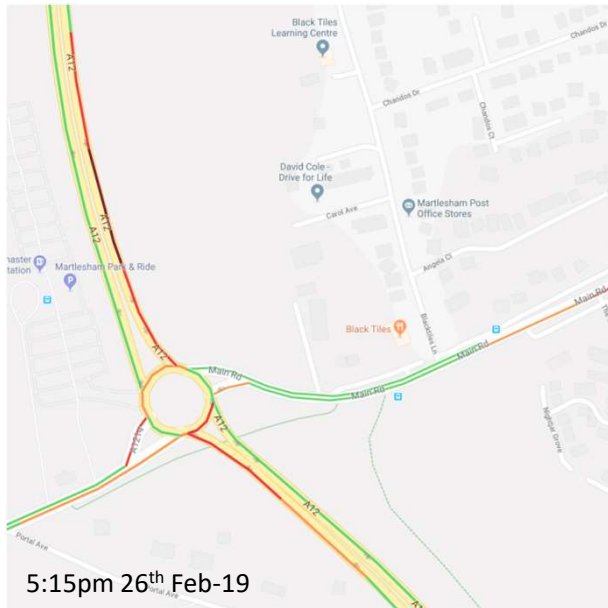
Tesco roundabout - Traffic Flow 3:45pm to 6:15pm February 26th 2019



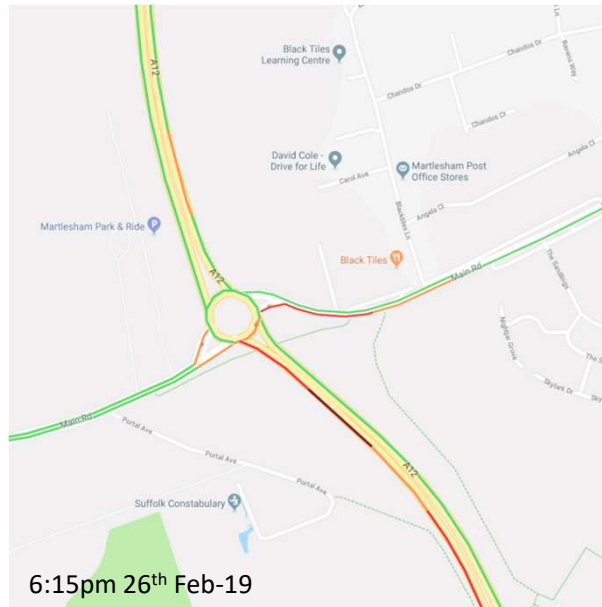


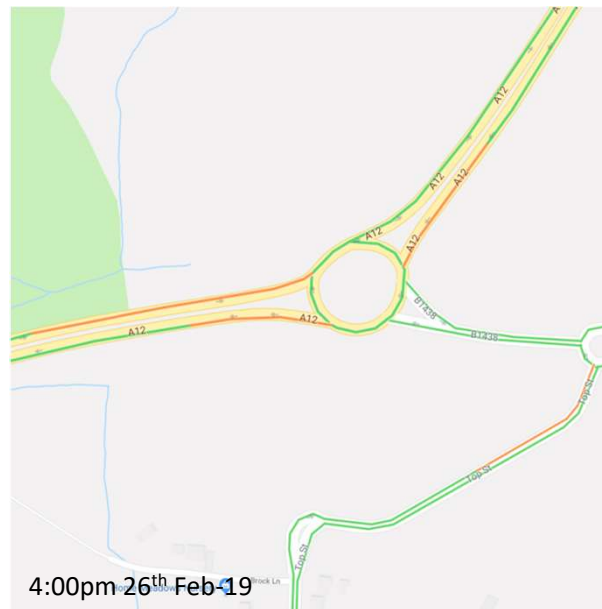
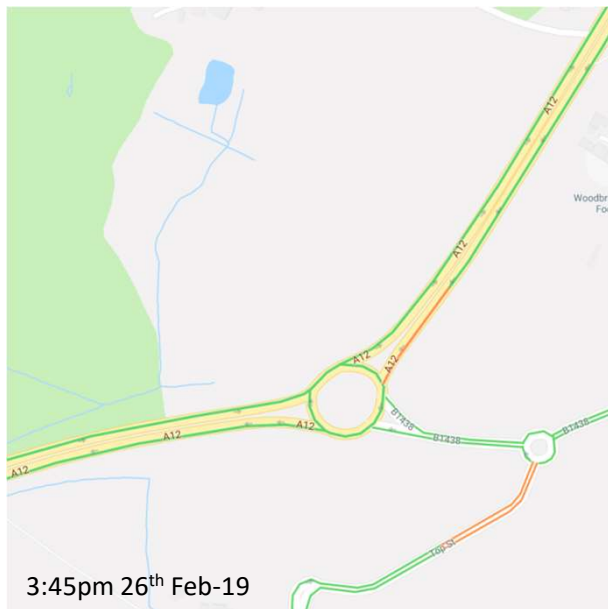
Martlesham P&R roundabout - Traffic Flow 3:45pm to 6:15pm February 26th 2019



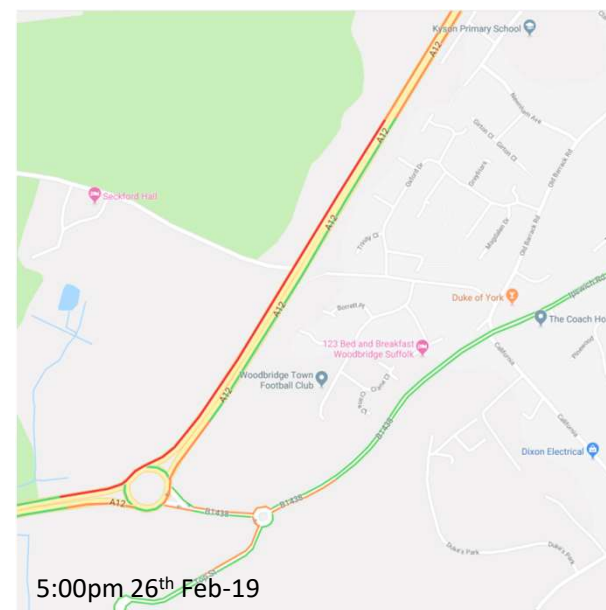
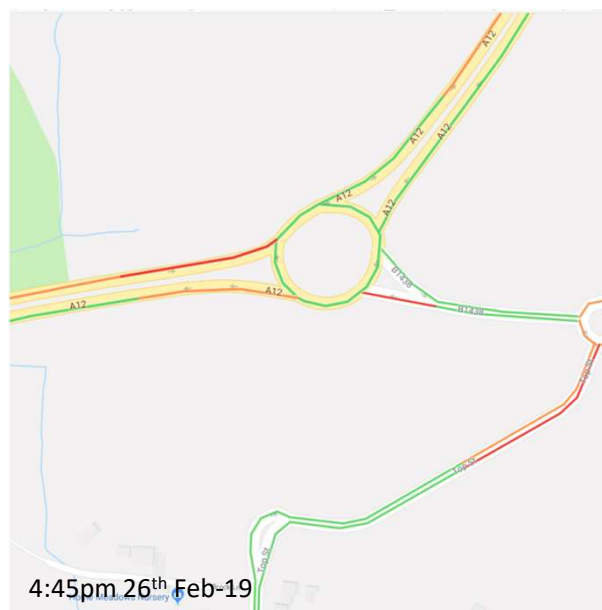
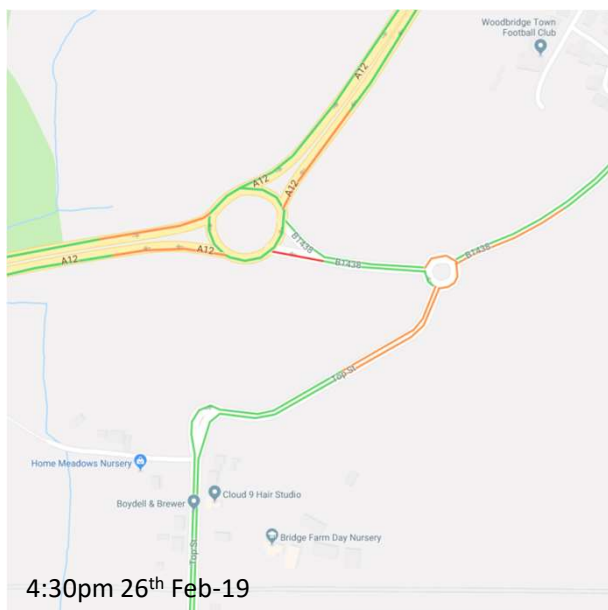


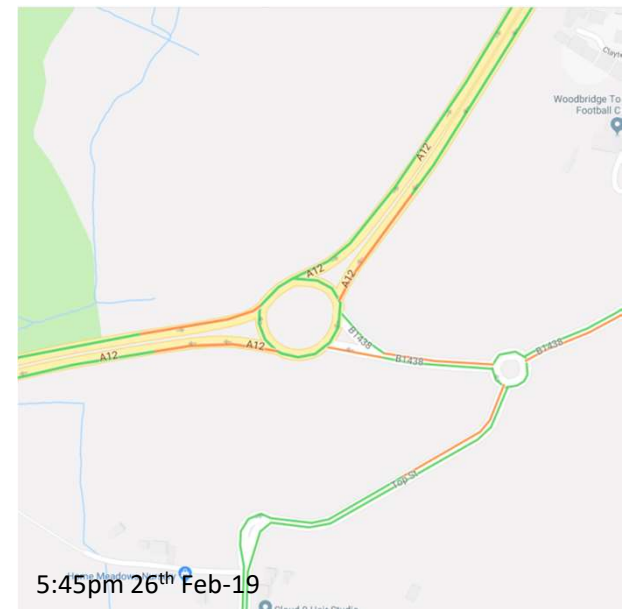


Martlesham P&R roundabout - Traffic Flow 3:45pm to 6:15pm February 26th 2019



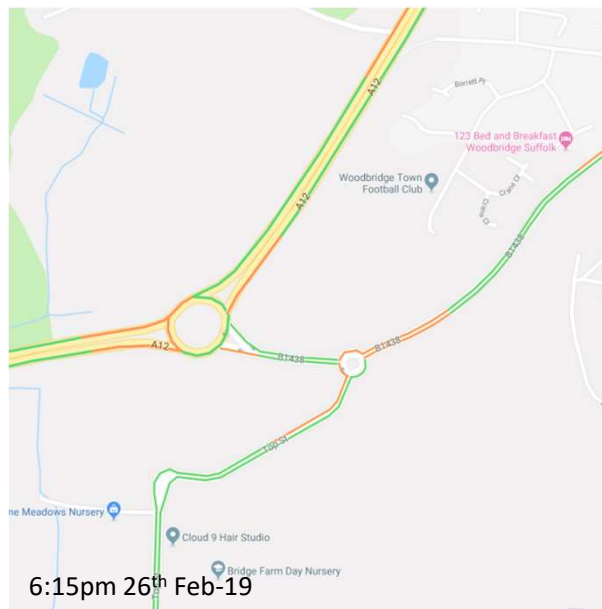
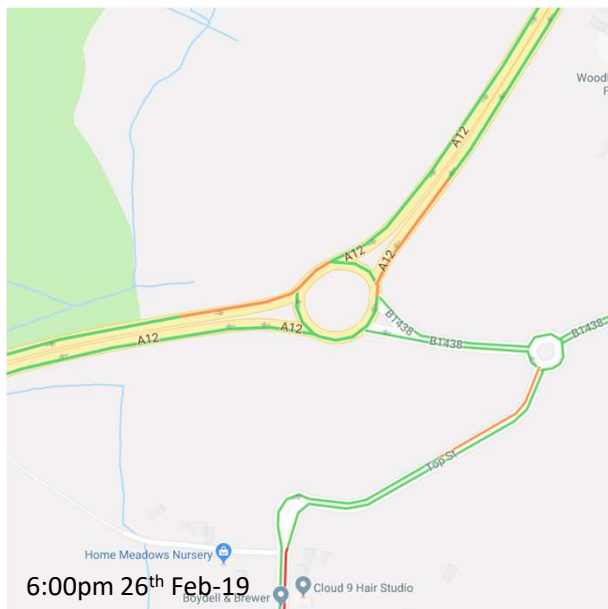



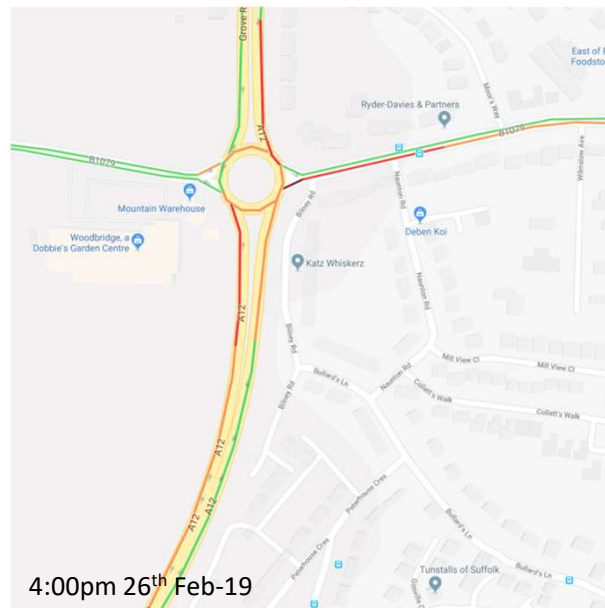
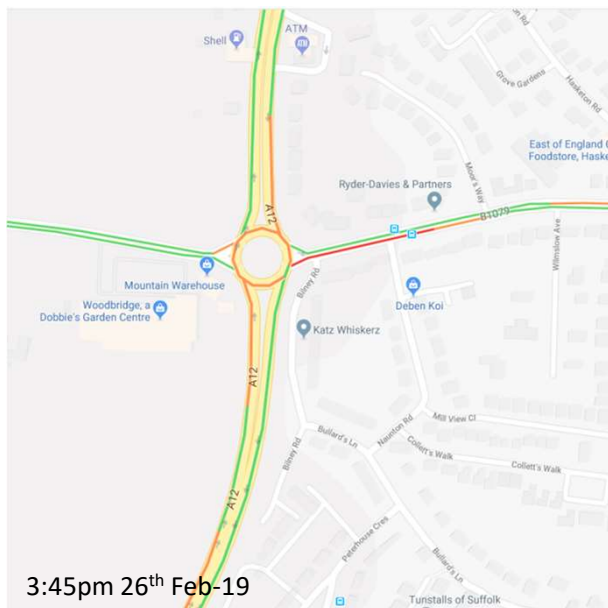
Woodbridge South roundabout - Traffic Flow 3:45pm to 6:15pm February 26th 2019



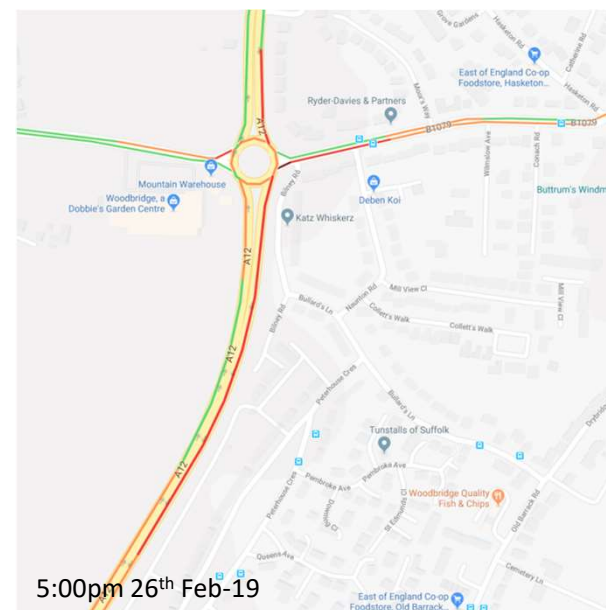
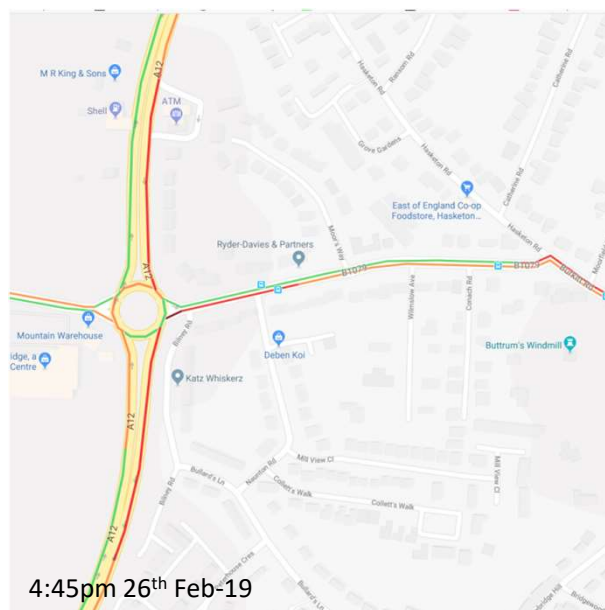
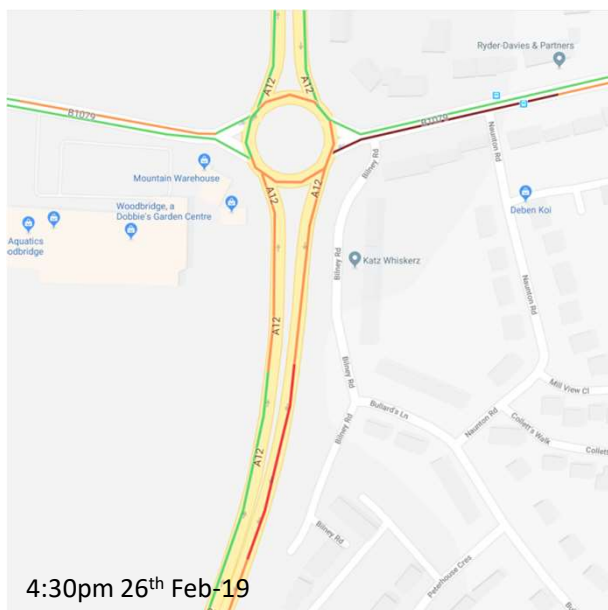


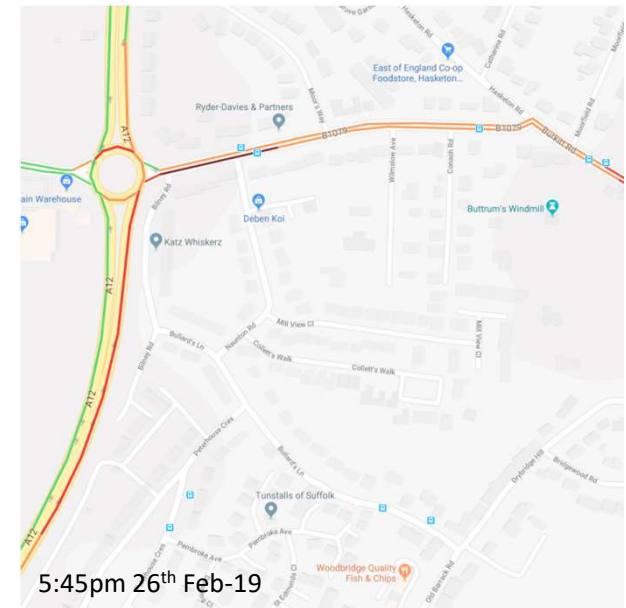
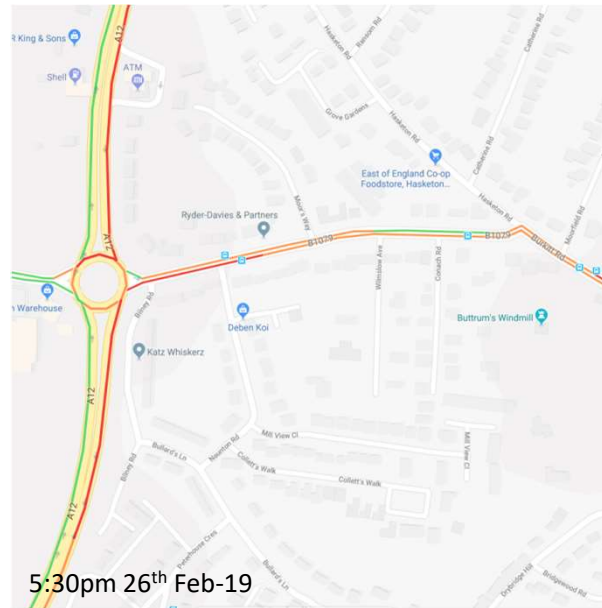
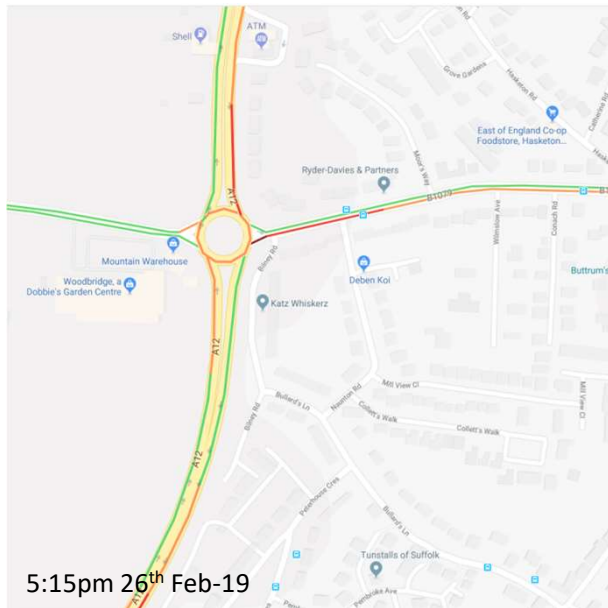
Woodbridge South roundabout - Traffic Flow 3:45pm to 6:15pm February 26th 2019




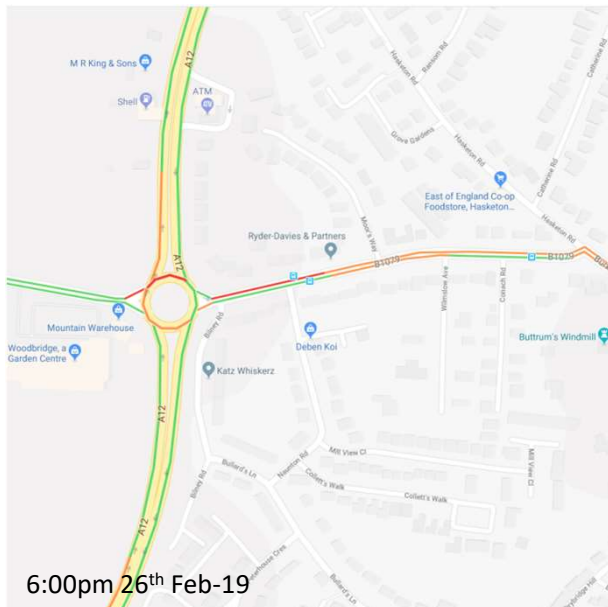


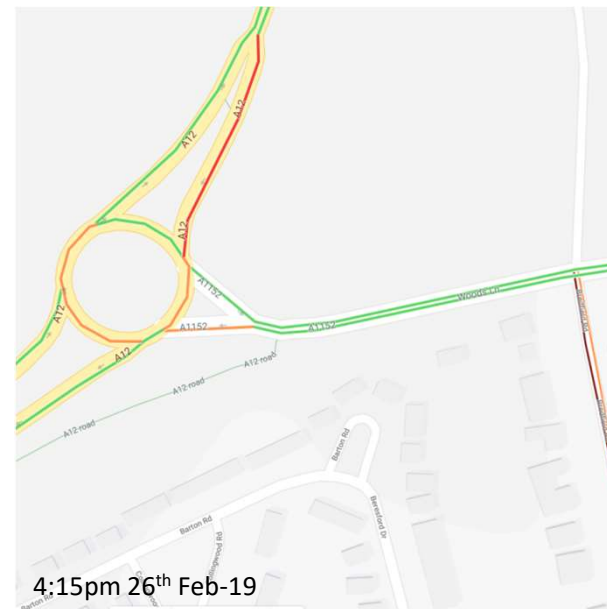
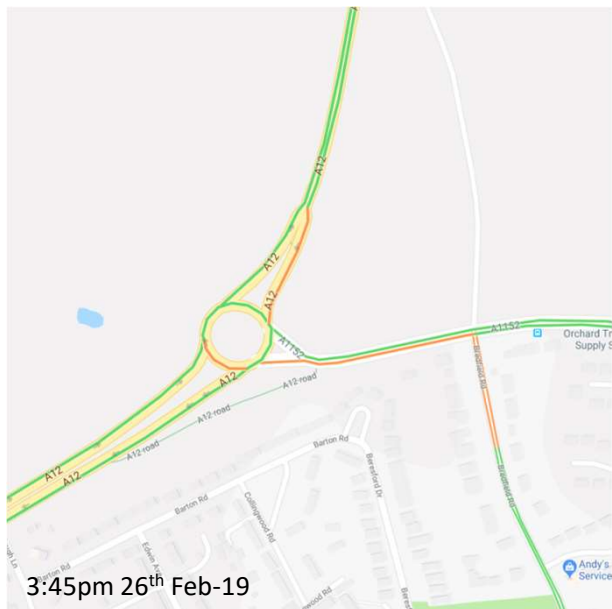
Woodbridge Garden Centre roundabout - Traffic Flow 3:45pm to 6:15pm February 26th 2019




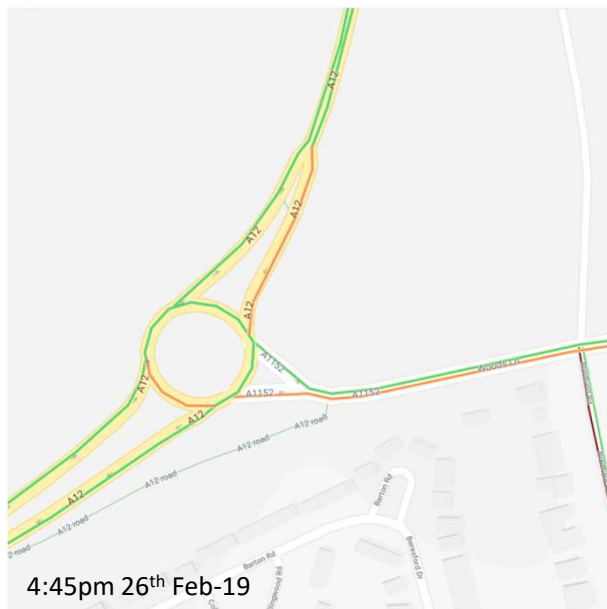
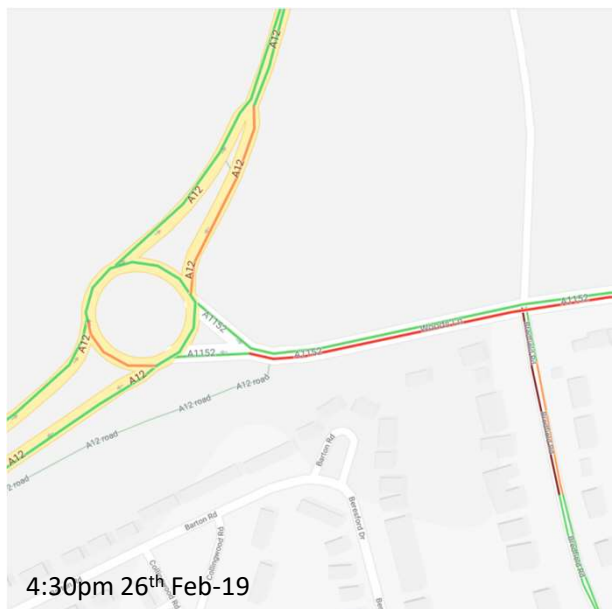


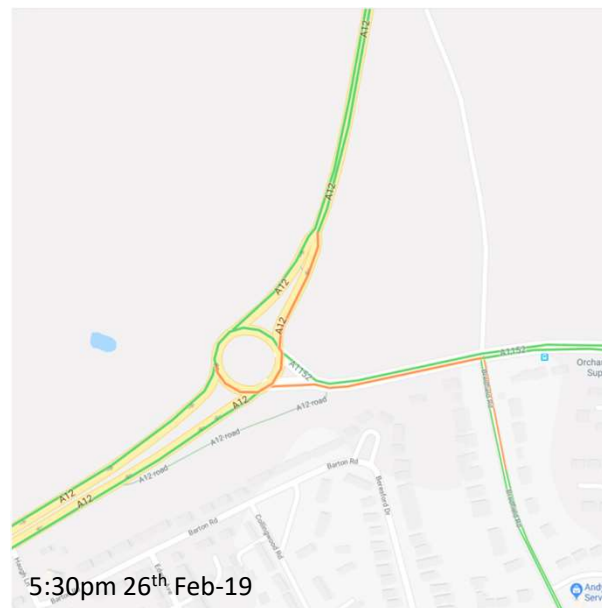
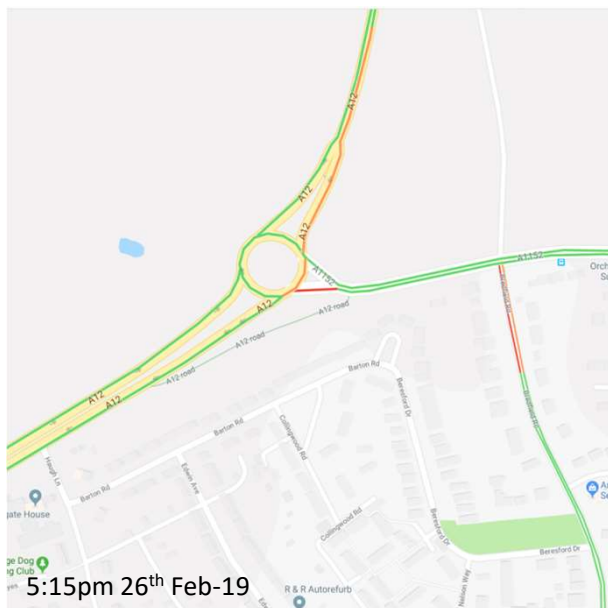
Woodbridge Garden Centre roundabout - Traffic Flow 3:45pm to 6:15pm February 26th 2019



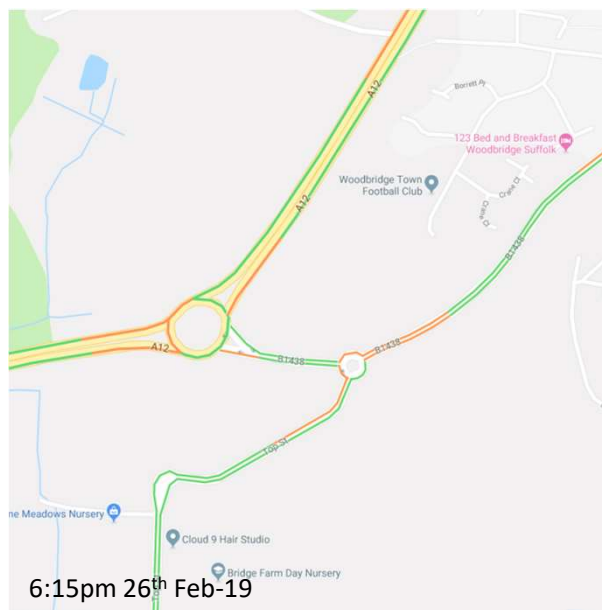
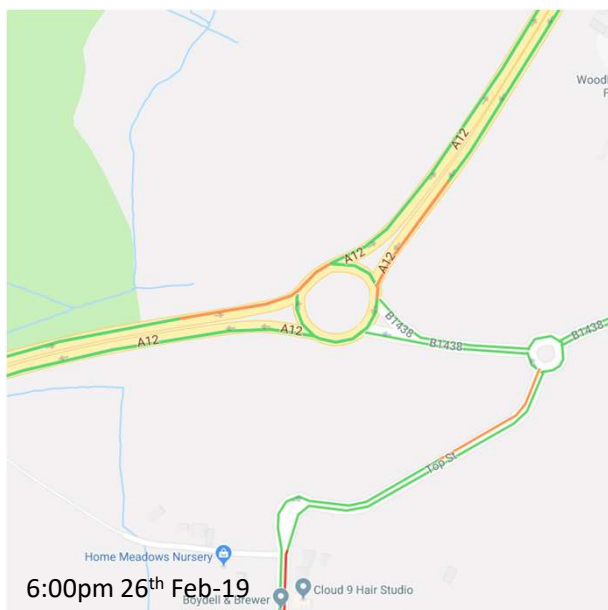


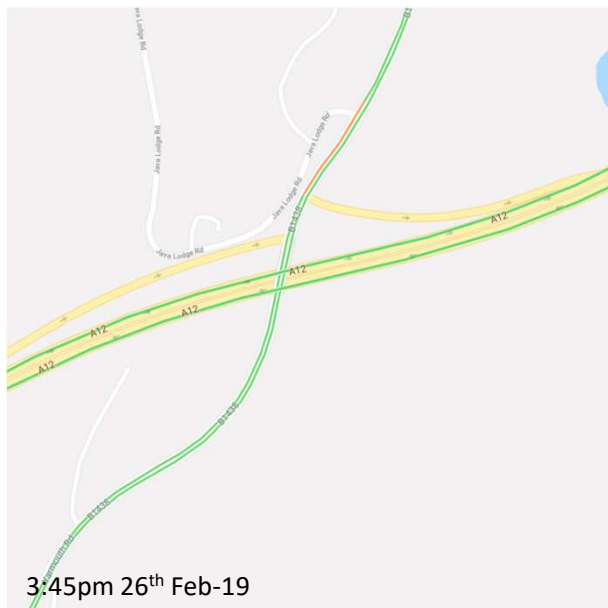
Woodbridge North roundabout - Traffic Flow 3:45pm to 6:15pm February 26th 2019



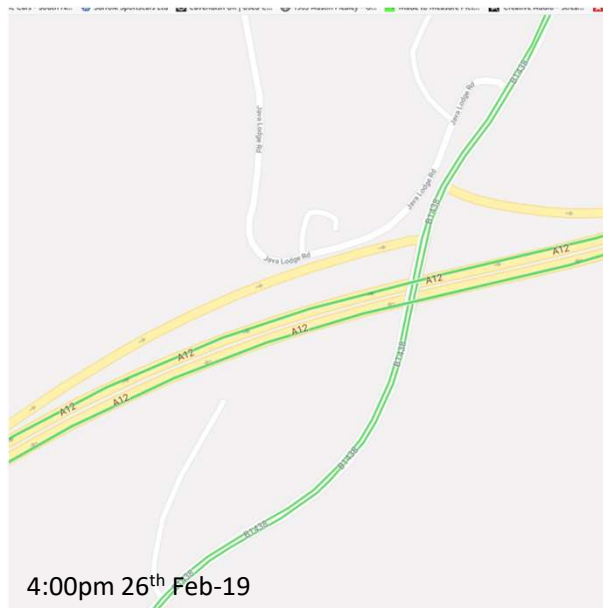


Woodbridge North roundabout - Traffic Flow 3:45pm to 6:15pm February 26th 2019

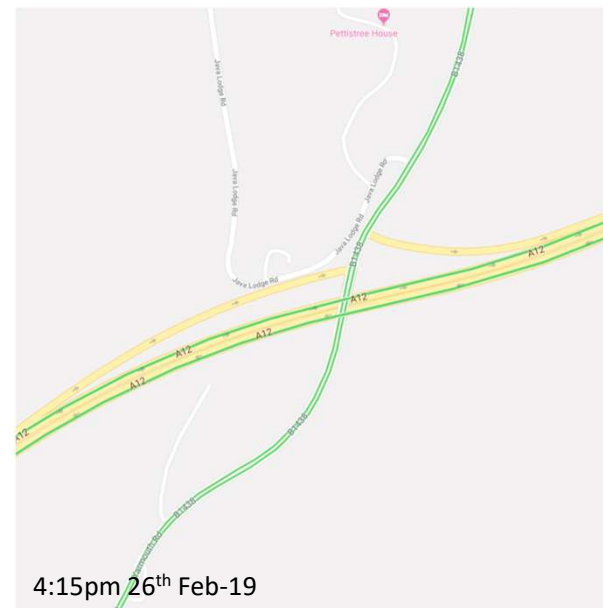




3:45pm 26th Feb-19

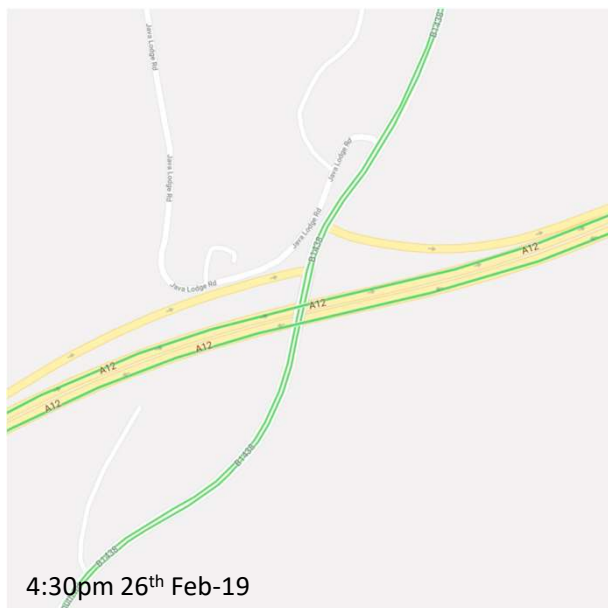


4:00pm 26th Feb-19

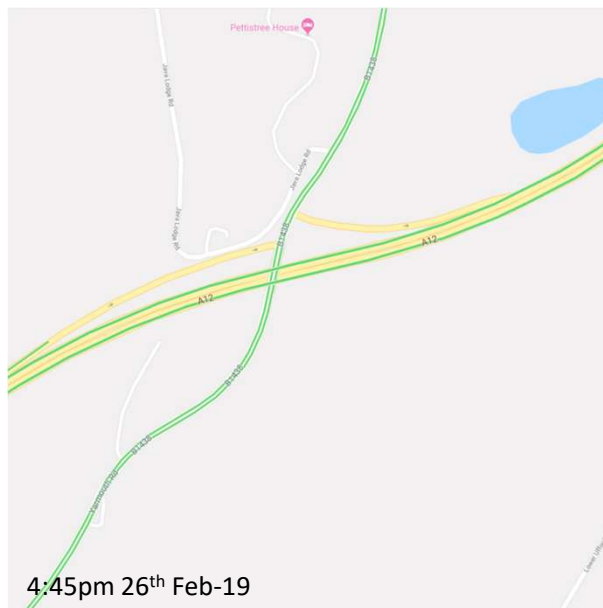


4:15pm 26th Feb-19

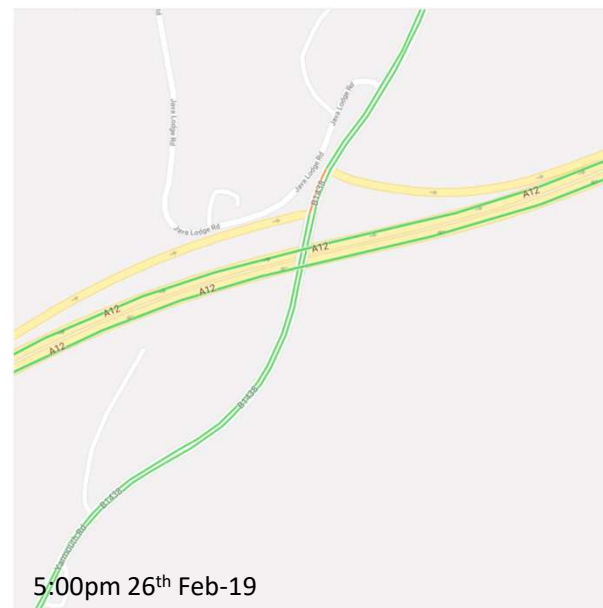
Pettistree - Traffic Flow 3:45pm to 6:15pm February 26th 2019





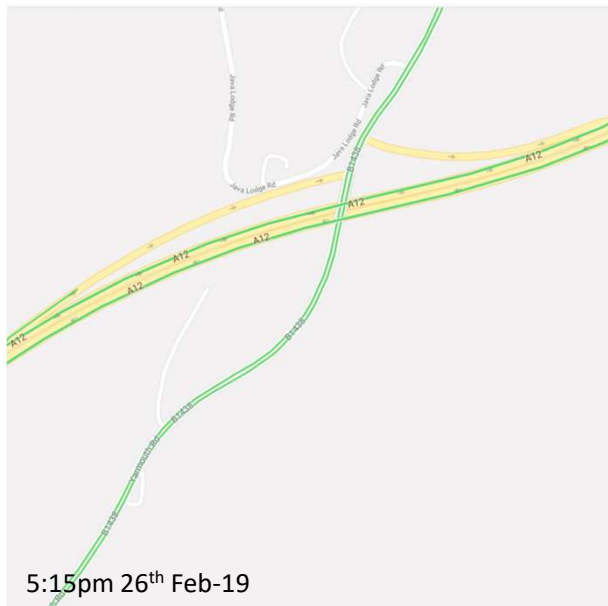
4:30pm 26th Feb-19




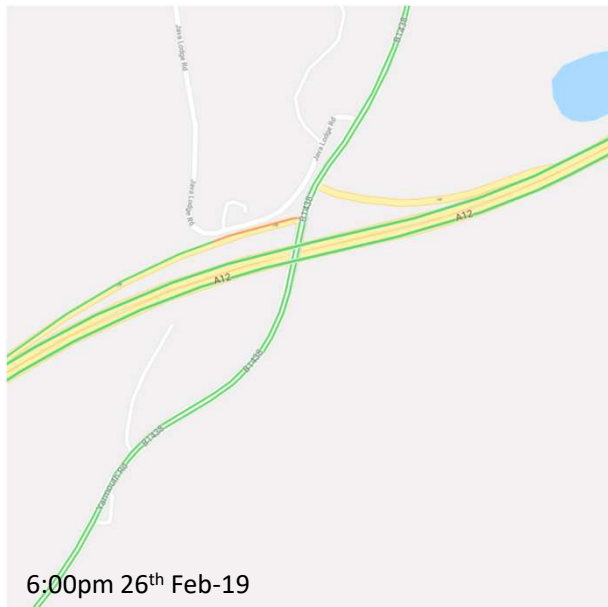
4:45pm 26th Feb-19


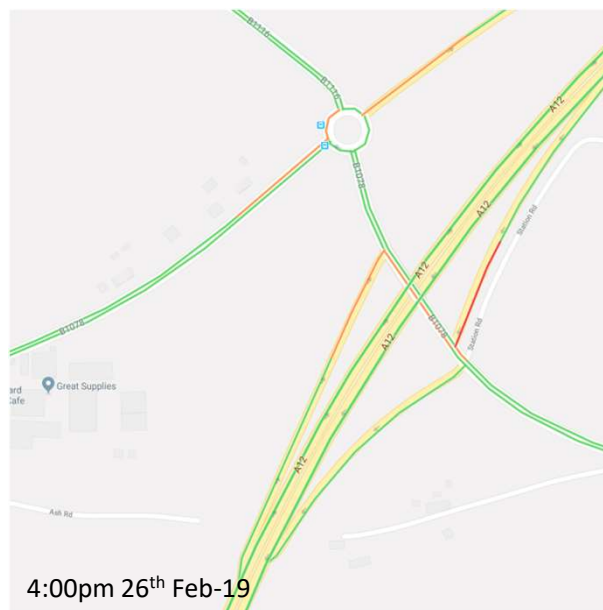
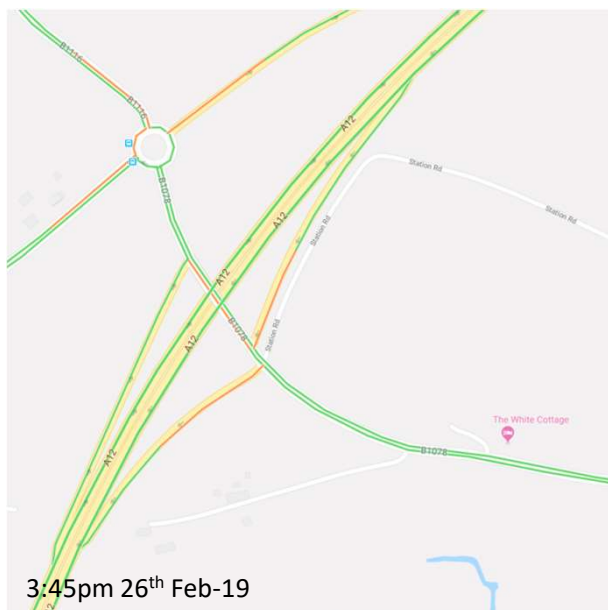


5:00pm 26th Feb-19

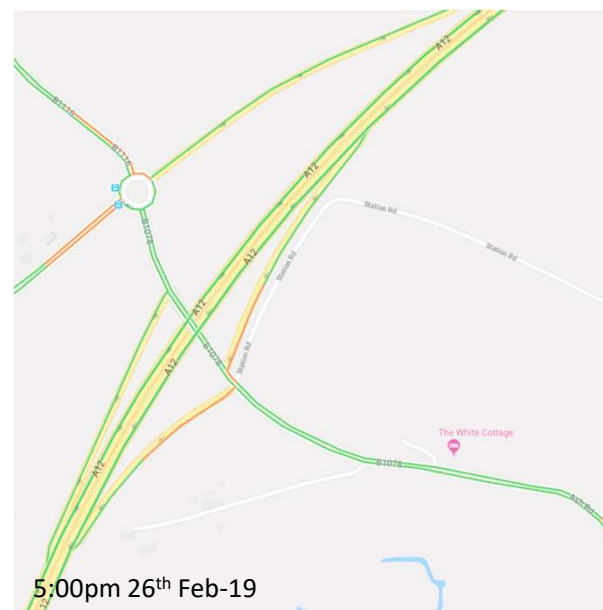
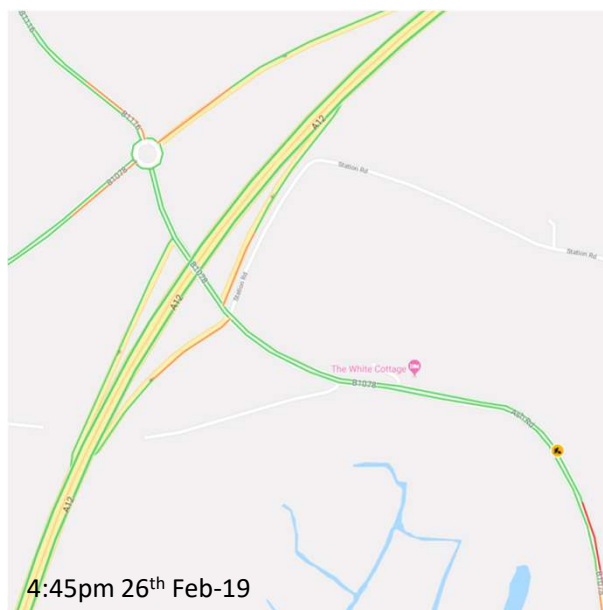
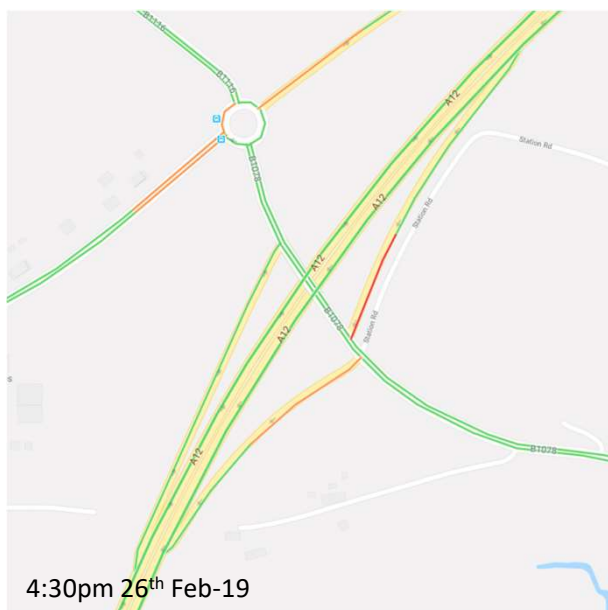


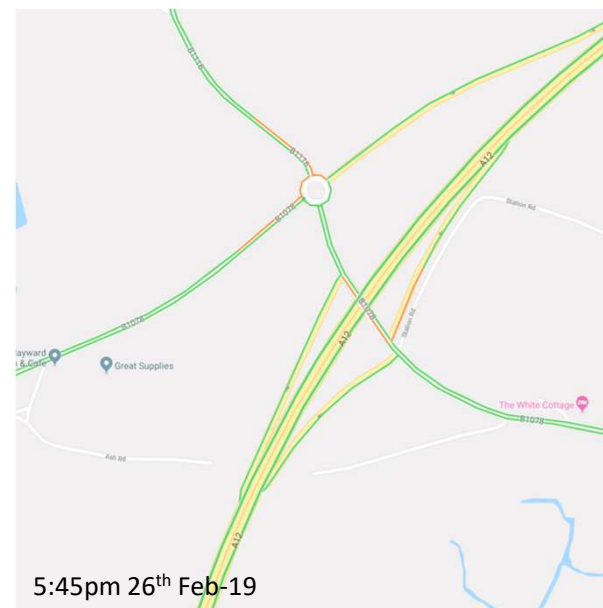


Pettistree North roundabout - Traffic Flow 3:45pm to 6:15pm February 26th 2019



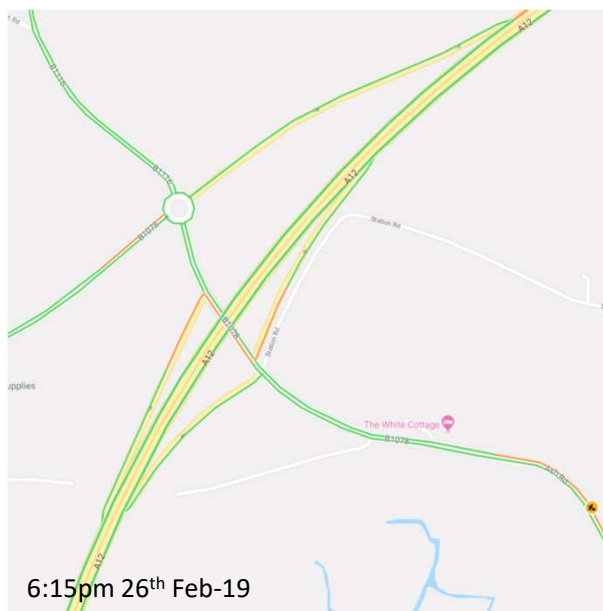
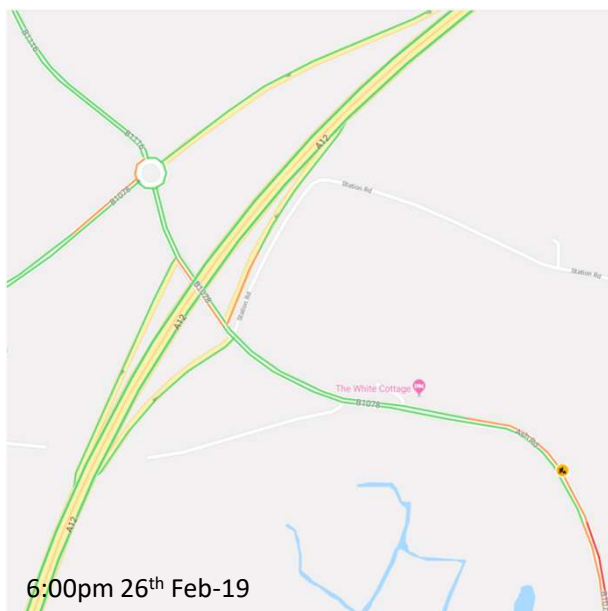


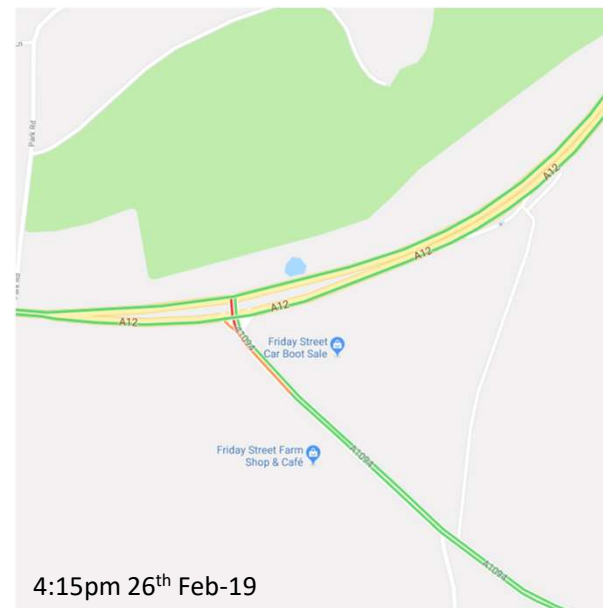
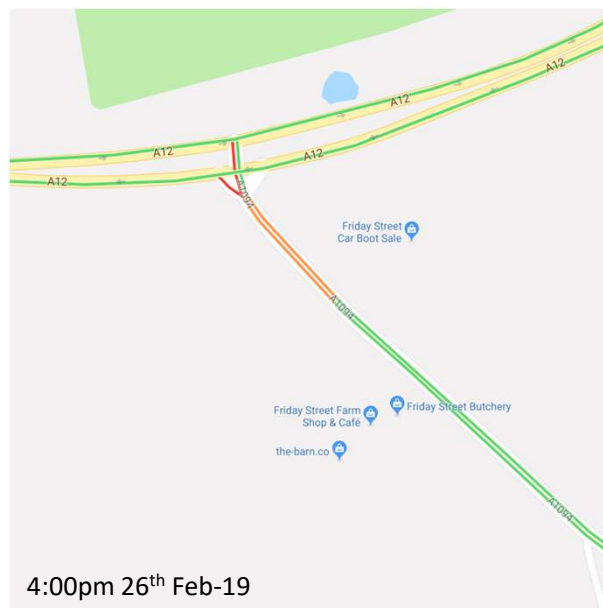
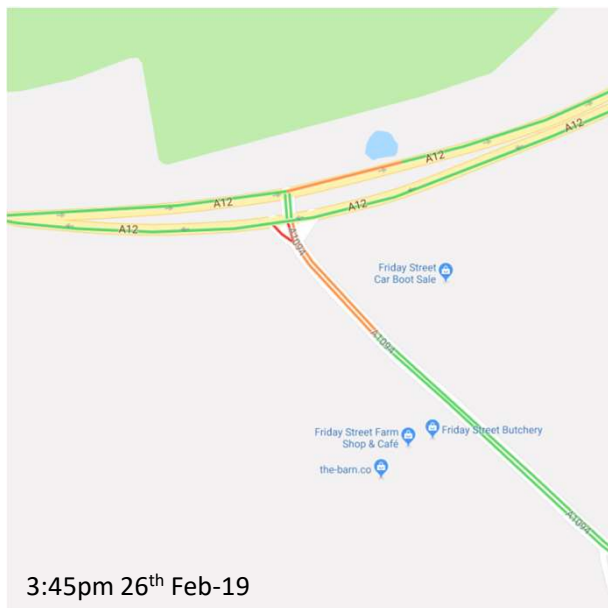
Wickham Market - Traffic Flow 3:45pm to 6:15pm February 26th 2019



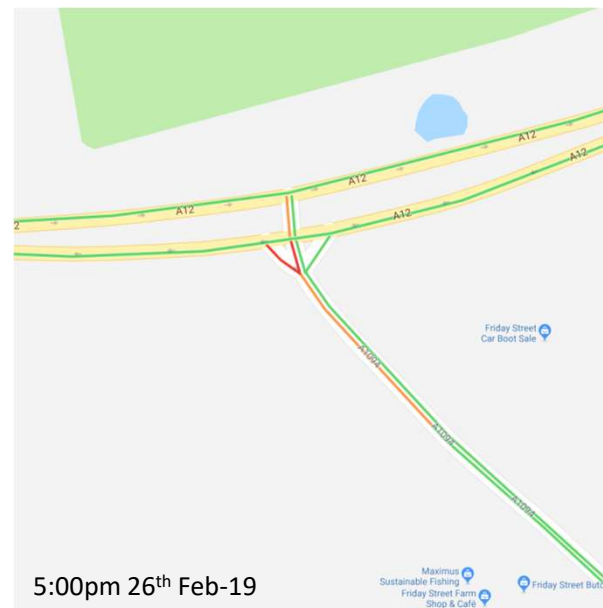
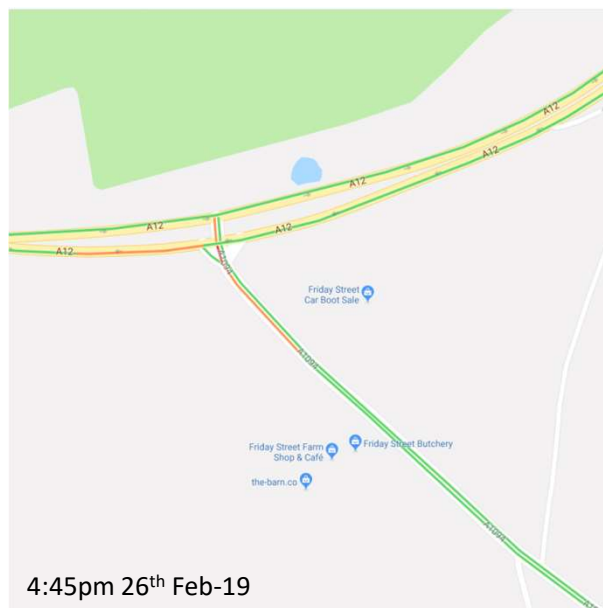
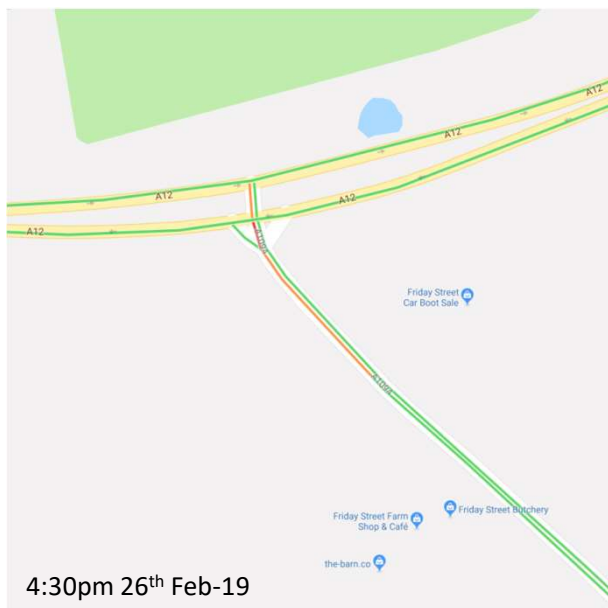


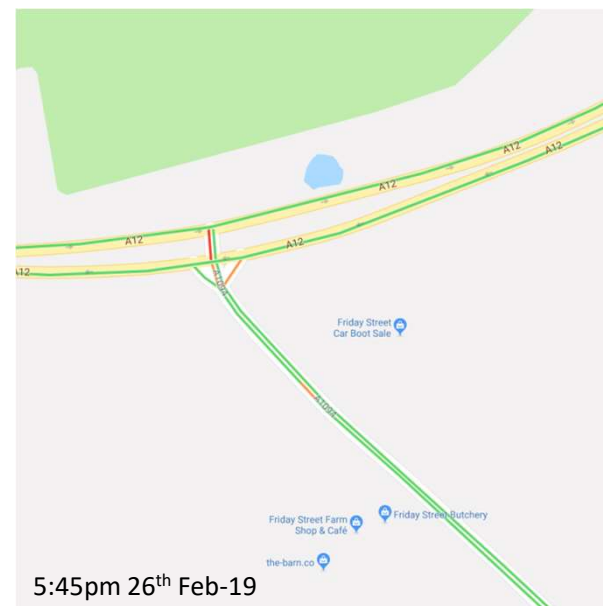
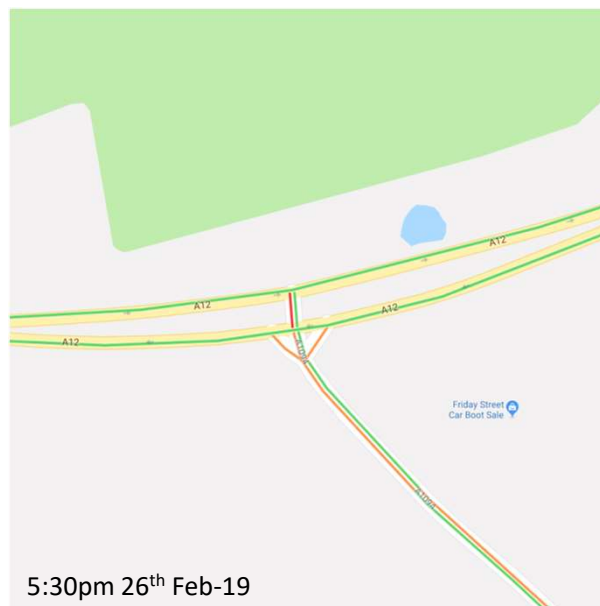
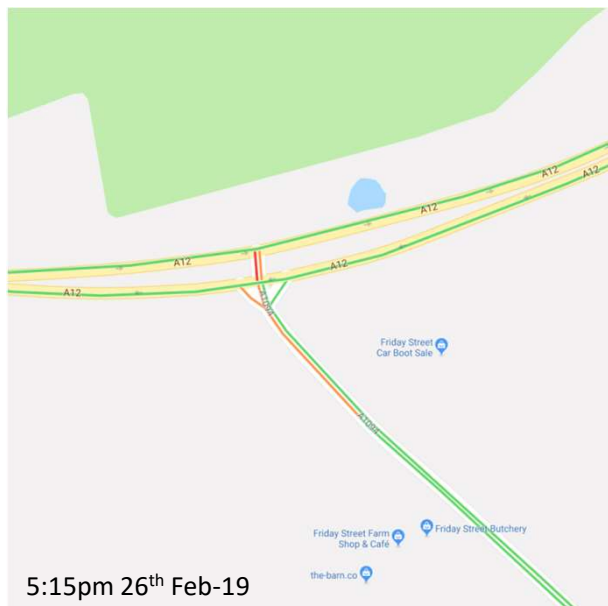
Wickham Market - Traffic Flow 3:45pm to 6:15pm February 26th 2019



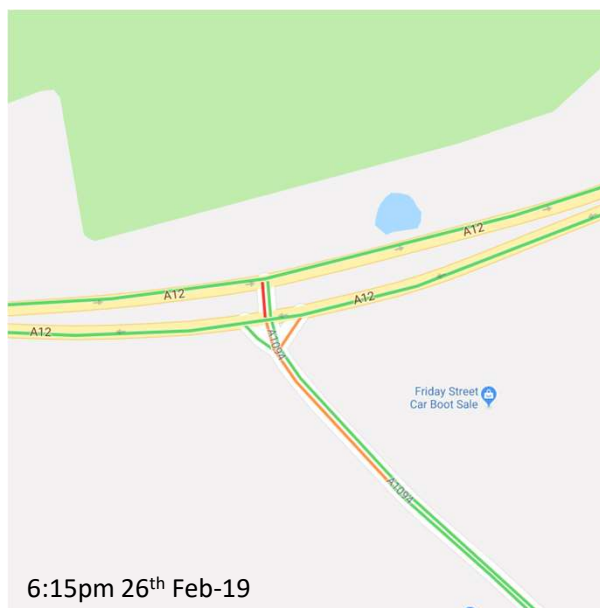
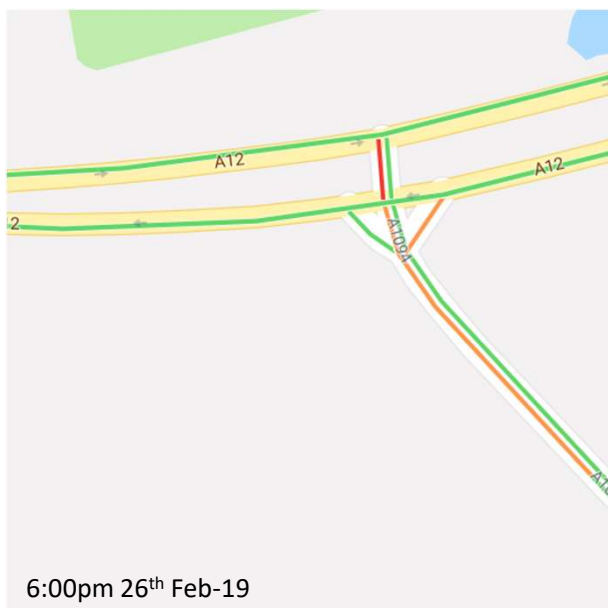


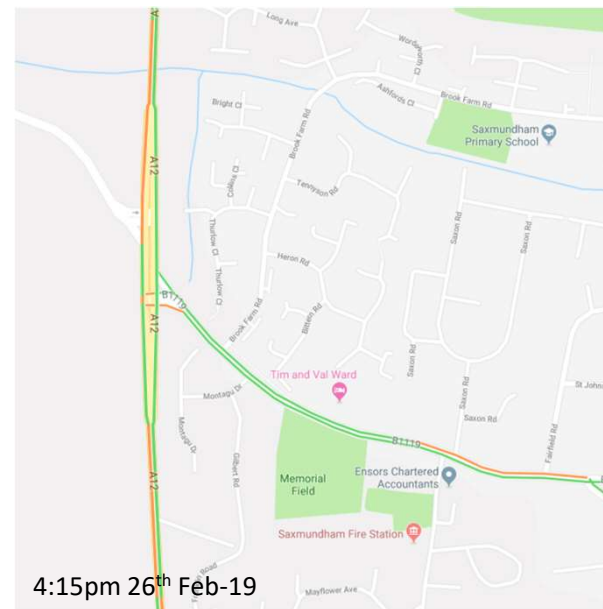
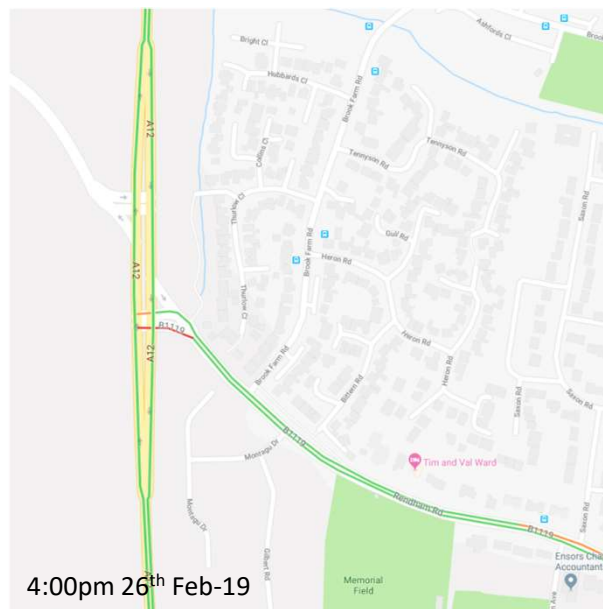
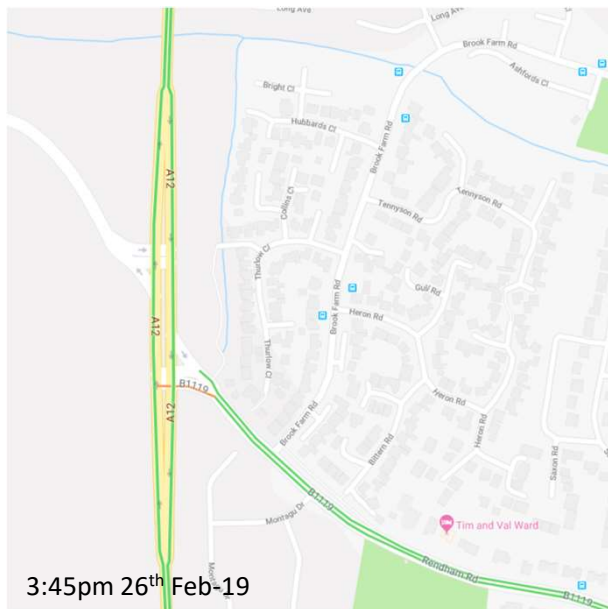
Friday Street - Traffic Flow 3:45pm to 6:15pm February 26th 2019



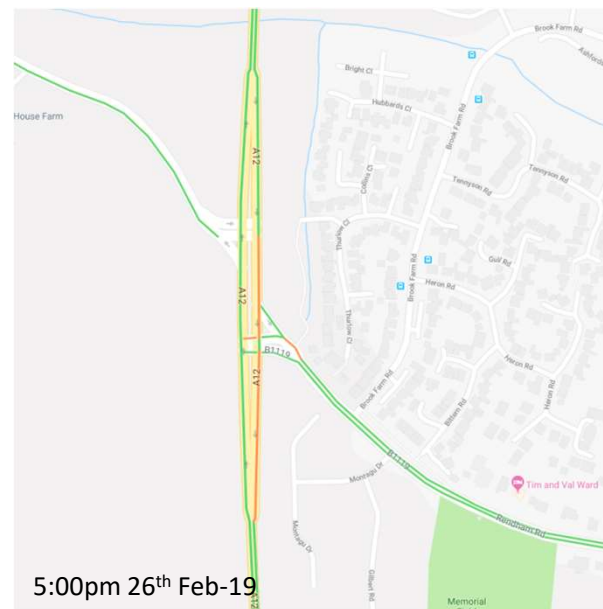
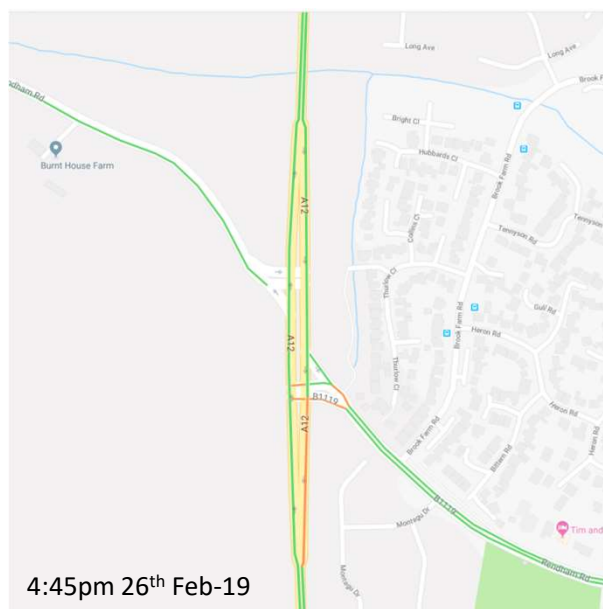
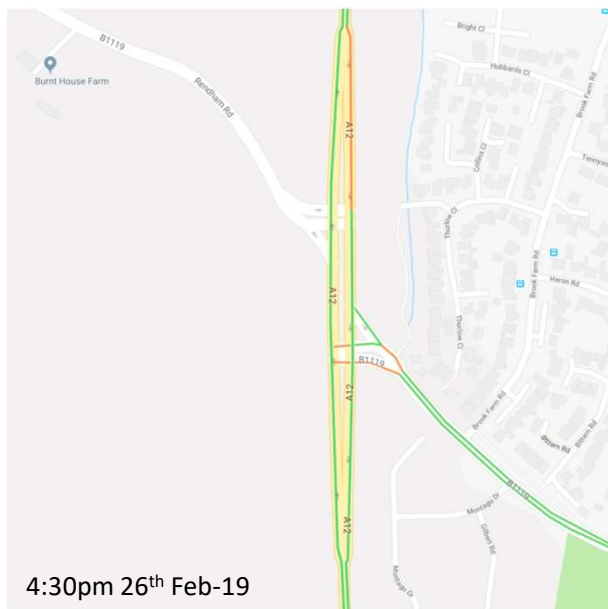


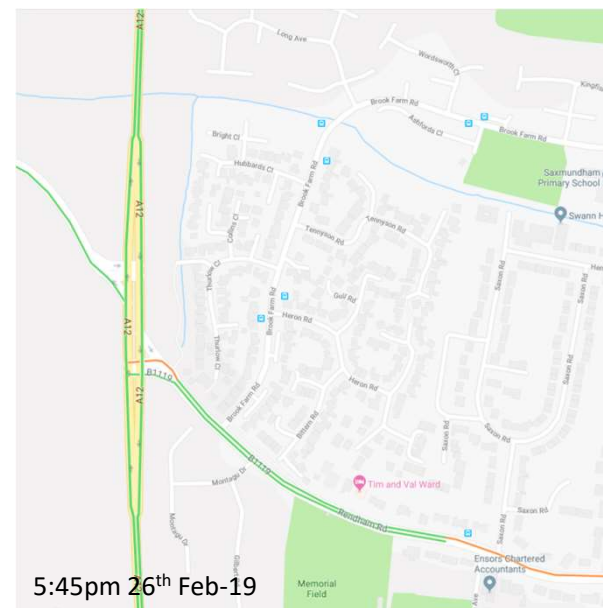
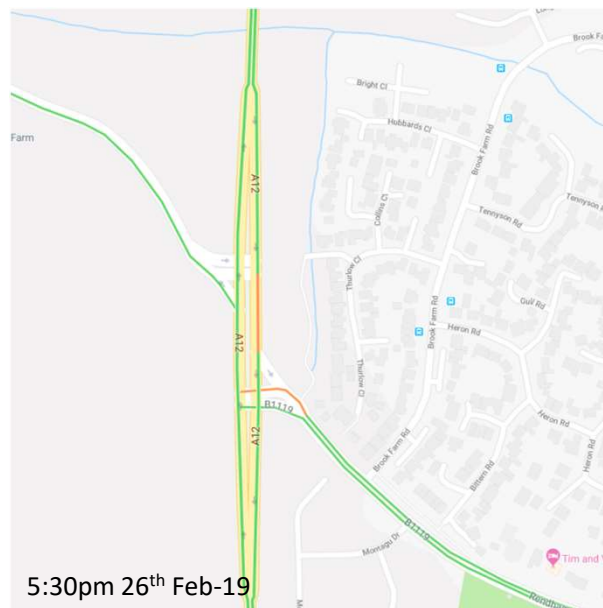
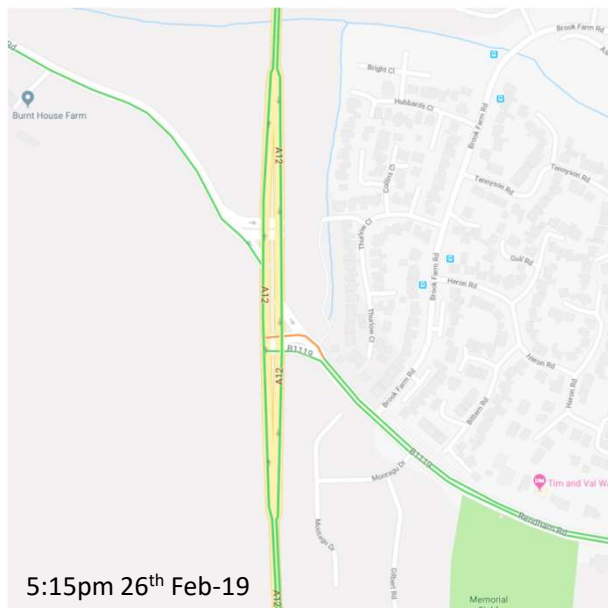
Friday Street - Traffic Flow 3:45pm to 6:15pm February 26th 2019



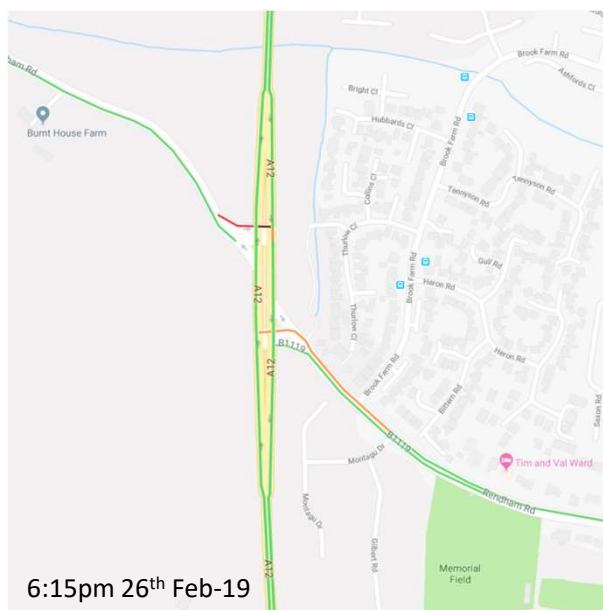
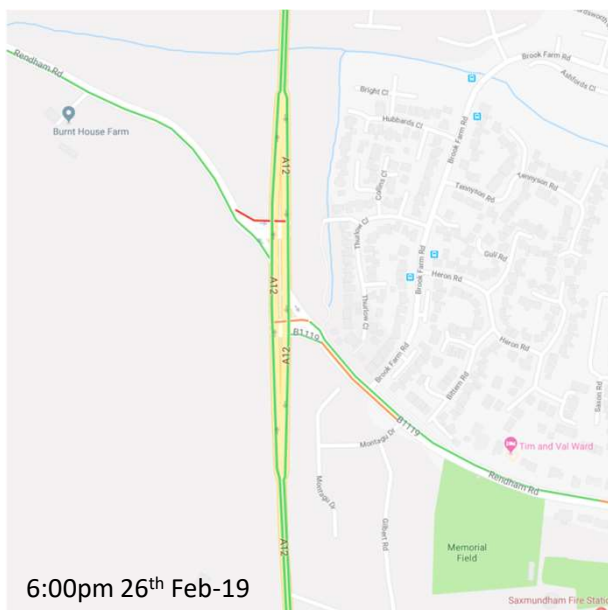


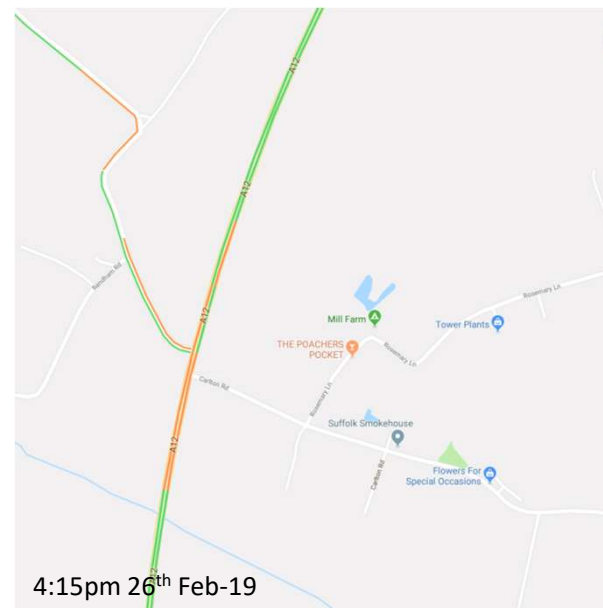
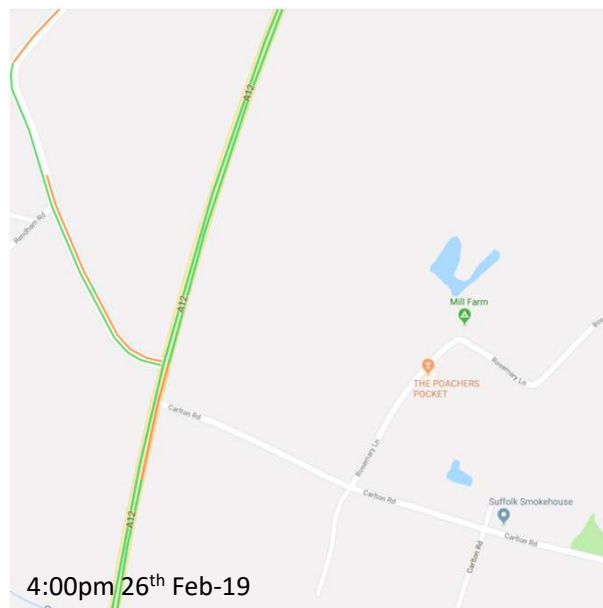
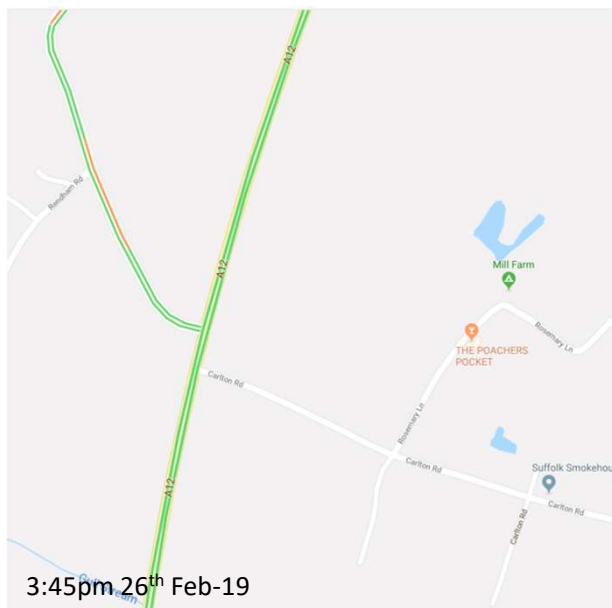
Saxmundham - Traffic Flow 3:45pm to 6:15pm February 26th 2019



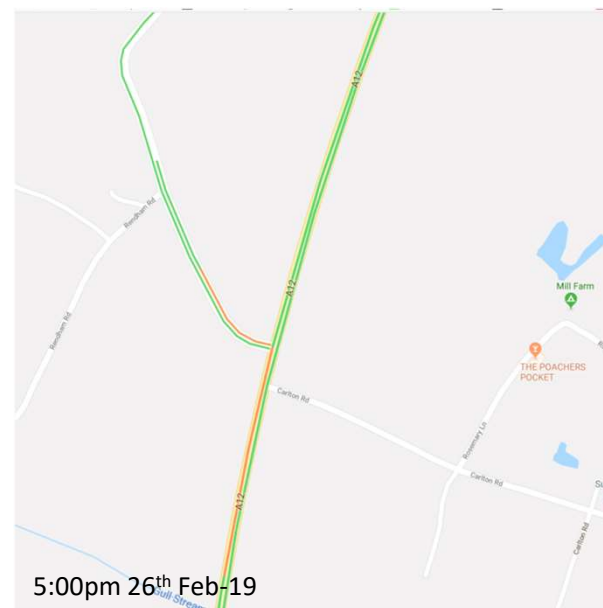
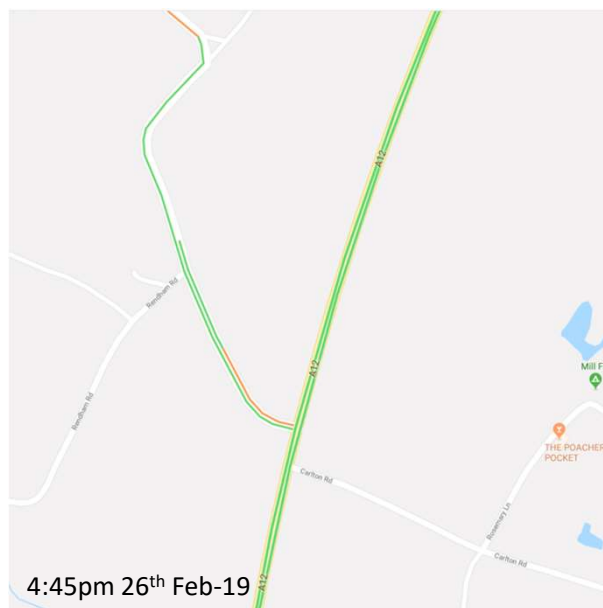
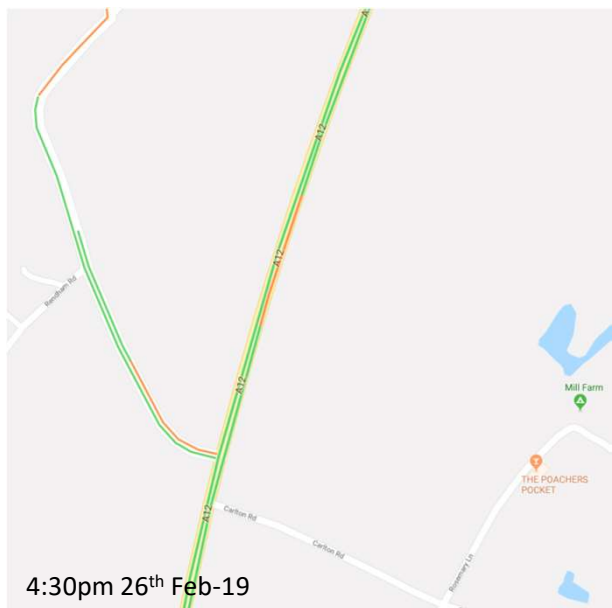



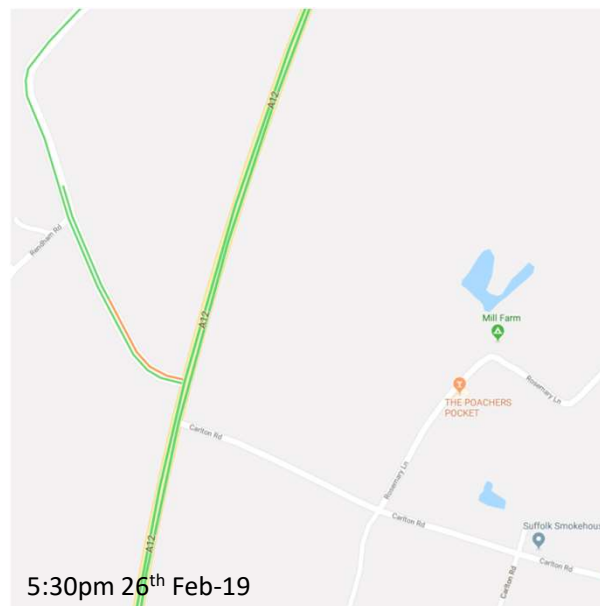
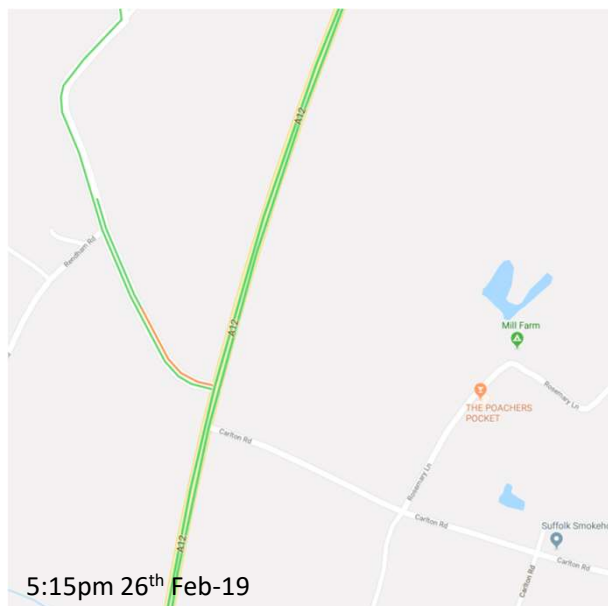
Saxmundham - Traffic Flow 3:45pm to 6:15pm February 26th 2019



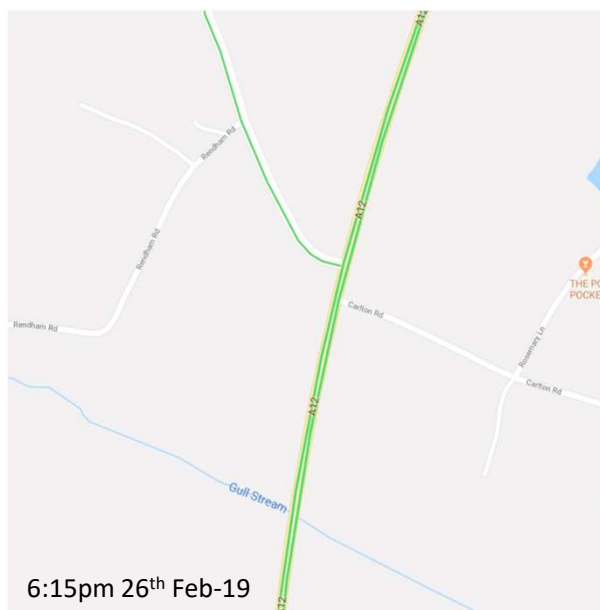
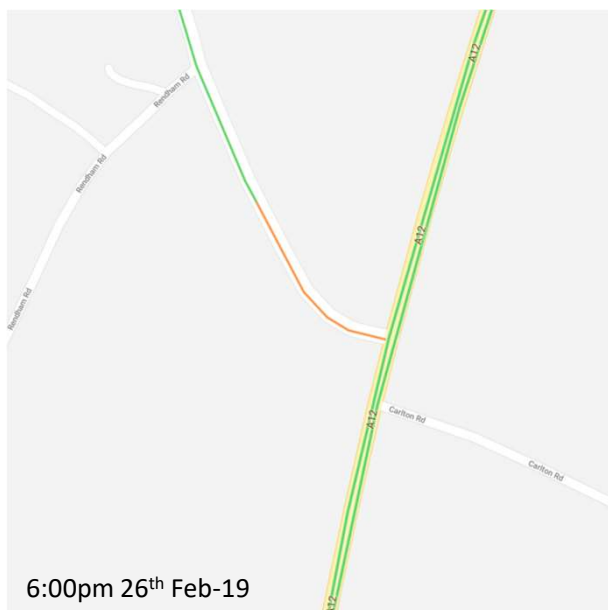


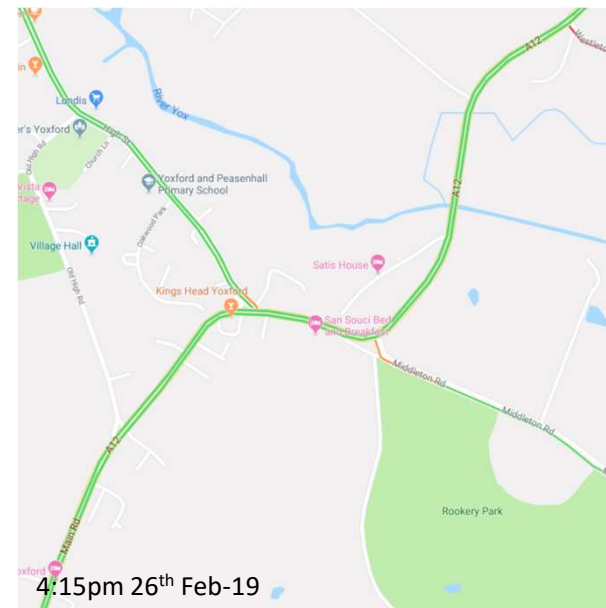
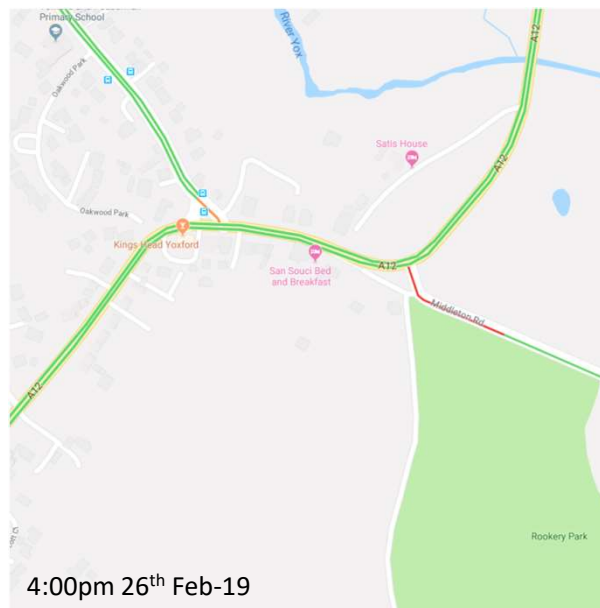
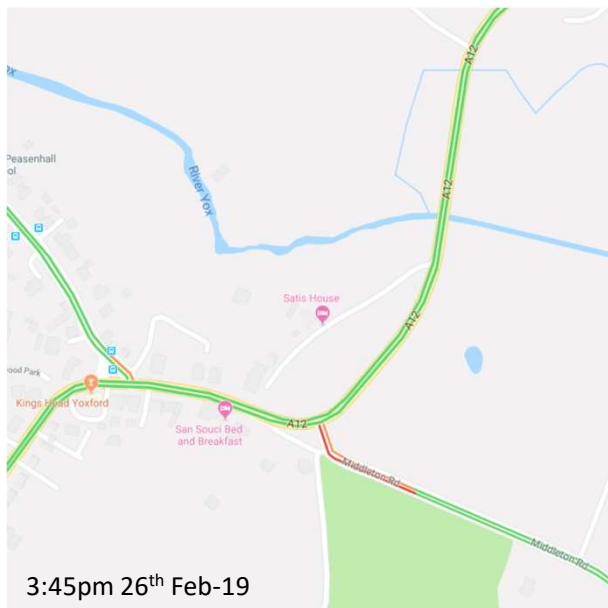
Kelsale cum Carlton - Traffic Flow 3:45pm to 6:15pm February 26th 2019




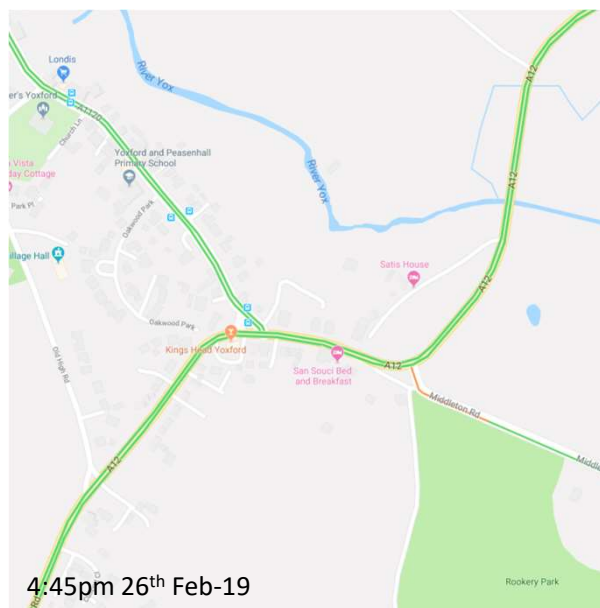




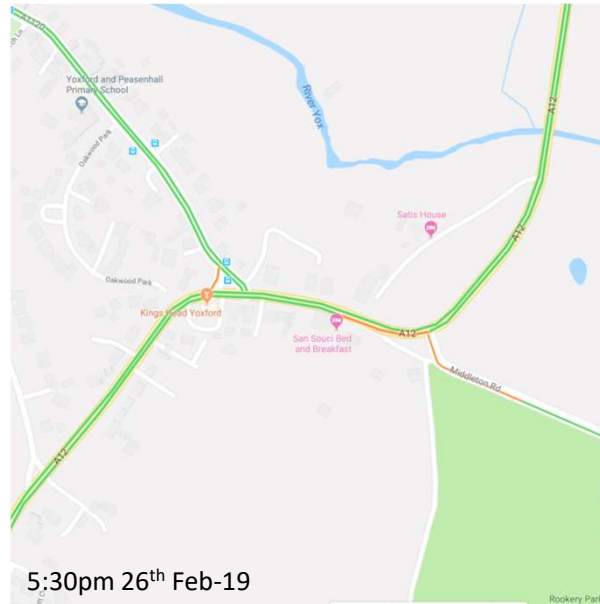

Kelsale cum Carlton - Traffic Flow 3:45pm to 6:15pm February 26th 2019




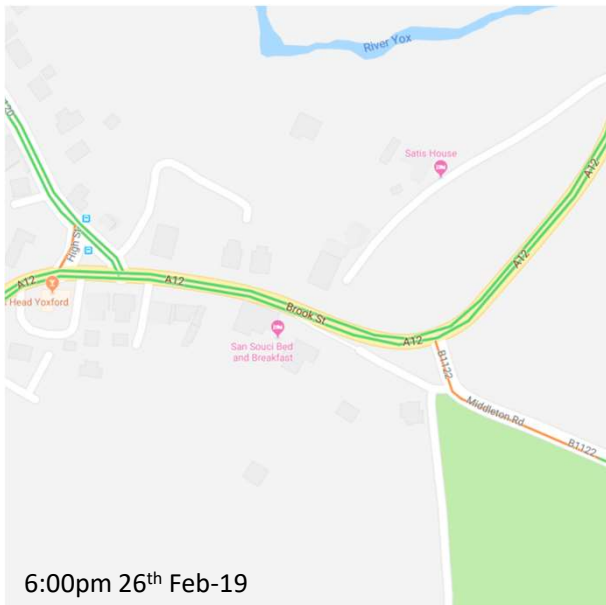


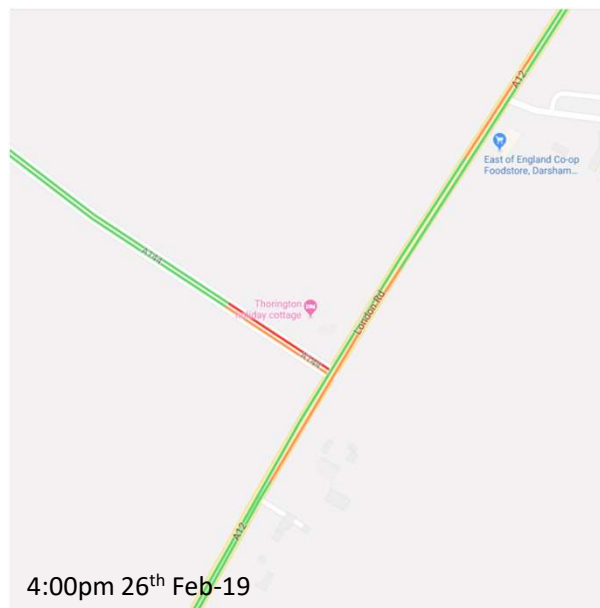
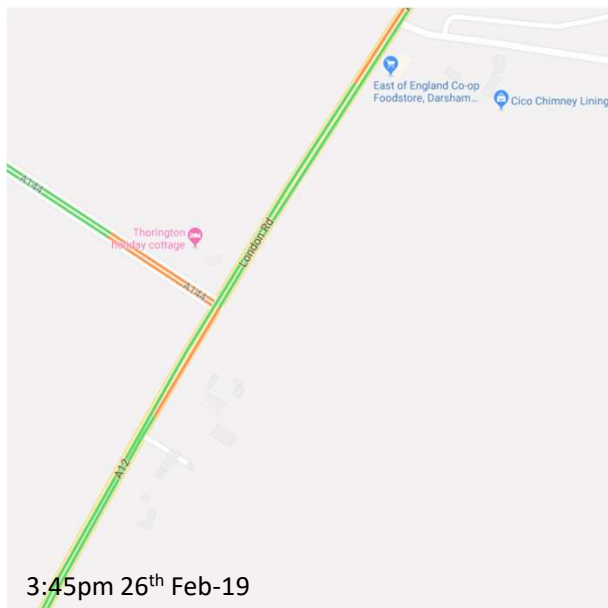
Yoxford B1122 - Traffic Flow 3:45pm to 6:15pm February 26th 2019



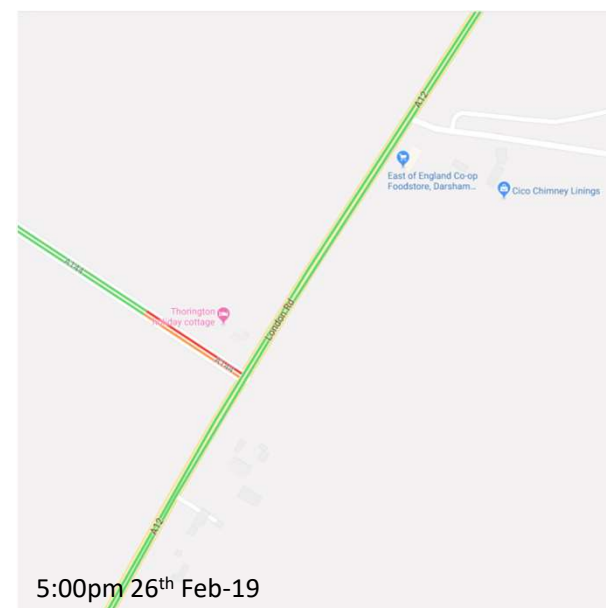
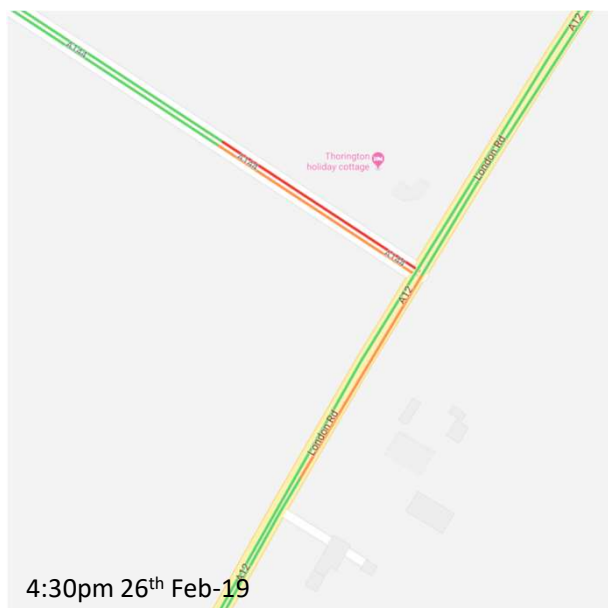


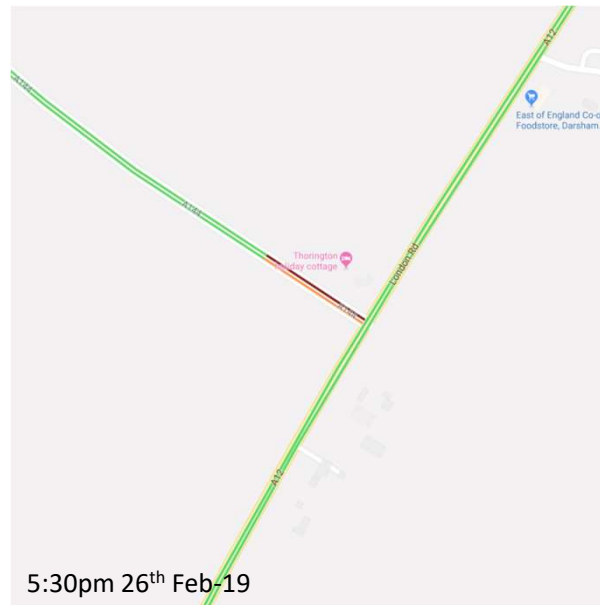
Yoxford B1122 - Traffic Flow 3:45pm to 6:15pm February 26th 2019





A12 & A144 Junction - Traffic Flow 3:45pm to 6:15pm February 26th 2019





A12 & A144 Junction - Traffic Flow 3:45pm to 6:15pm February 26th 2019

